





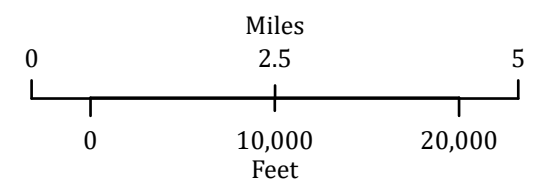



Trail Creek
 MT-BDF-006272
 Infrared
 Interpretation

Imagery Date:
 09/13/2021 2100 PDT

-  Heat Perimeter
-  Intense Heat
-  Scattered Heat
-  Isolated Heat Sources
-  Potential heat source
-  Cloud Cover



Datum: WGS 1984



IRIN: Billy Harris
 Map produced:
 9/13/2021 2345 PDT
 Interpreted size: 51,815 acres



Copyright © 2013 National Geographic Society, i-cubed