





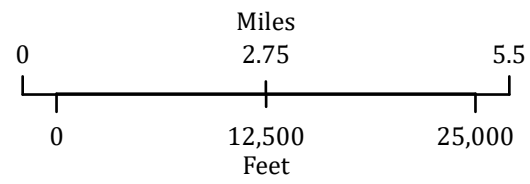


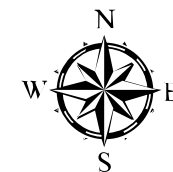
**Trail Creek**  
 MT-BDF-006272  
 Infrared  
 Interpretation

Imagery Date:  
 09/17/2021 2112 MDT

-  Heat Perimeter
-  Intense Heat
-  Scattered Heat
-  Isolated Heat Sources
-  Potential heat source
-  Cloud Cover



Datum: WGS 1984



IRIN: Billy Harris  
 Map produced:  
 9/18/2021 0059 PDT  
 Interpreted size: 55,838 acres

