







Esri, USDA Farm Service Agency

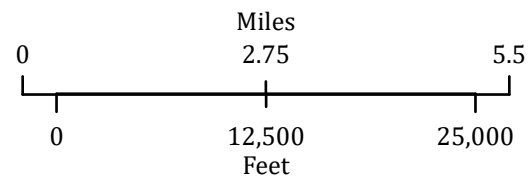
Trail Creek

MT-BDF-006272

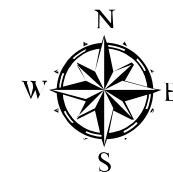
Infrared Interpretation

Imagery Date:
09/21/2021 2141 MDT

-  Heat Perimeter
-  Intense Heat
-  Scattered Heat
-  Isolated Heat Sources
-  Potential heat source
-  Cloud Cover



Datum: WGS 1984



IRIN: Billy Harris
Map produced:
9/22/2021 0025 PDT
Interpreted size: 56,743 acres

