





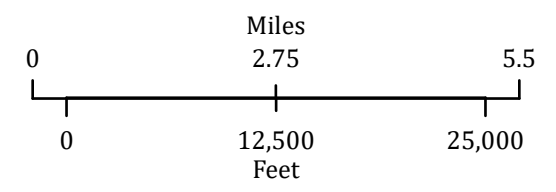


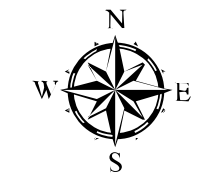
Trail Creek
 MT-BDF-006272
 Infrared
 Interpretation

Imagery Date:
 09/25/2021 2053 MDT

-  Heat Perimeter
-  Intense Heat
-  Scattered Heat
-  Isolated Heat Sources
-  Potential heat source
-  Cloud Cover



Datum: WGS 1984



IRIN: Billy Harris
 Map produced:
 9/25/2021 2324 PDT
 Interpreted size: 57,052 acres

