

Transportation


















Trail Creek

MT-BDF-006272

7/18/2021 Day

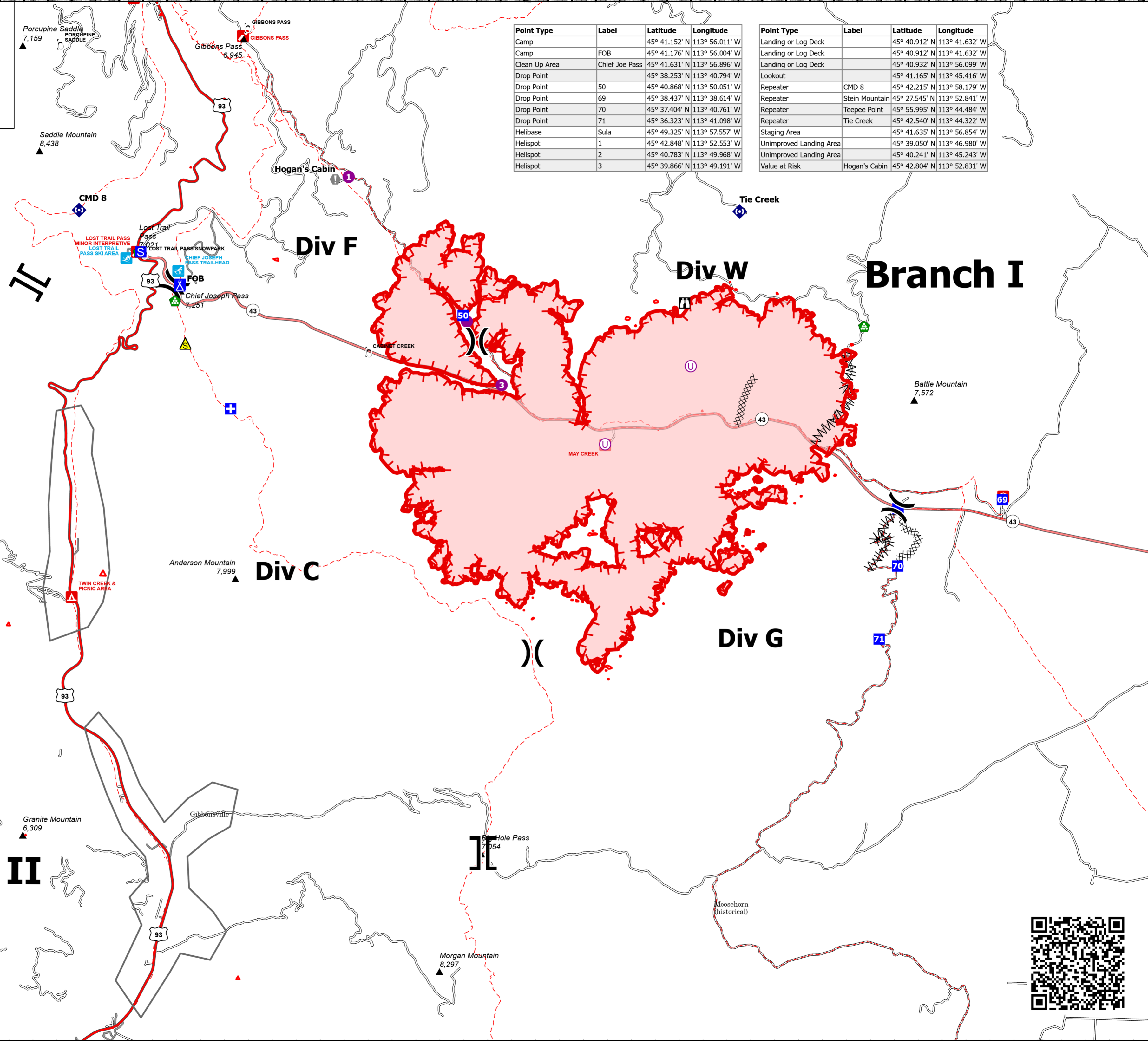
19,848 acres at 7/17/2021 2249

0 0.5 1 1.5 2 2.5 Miles

-  Helispot
-  Unimproved Landing Area
-  Division Break
-  Branch Break
-  Medical
-  Drop Point
-  Camp
-  Staging Area
-  Lookout
-  Value at Risk
-  Landing or Log Deck
-  Clean Up Area
-  Repeater
-  Safety Zone
-  Completed Dozer Line
-  Completed Fuel Break
-  Fire Edge
-  Other
-  Wildfire Daily Fire Perimeter
-  National Designated Trail
-  US Primary Route
-  State Primary Route

Point Type	Label	Latitude	Longitude
Camp		45° 41.152' N	113° 56.011' W
Camp	FOB	45° 41.176' N	113° 56.004' W
Clean Up Area	Chief Joe Pass	45° 41.631' N	113° 56.896' W
Drop Point		45° 38.253' N	113° 40.794' W
Drop Point	50	45° 40.868' N	113° 50.051' W
Drop Point	69	45° 38.437' N	113° 38.614' W
Drop Point	70	45° 37.404' N	113° 40.761' W
Drop Point	71	45° 36.323' N	113° 41.098' W
Helibase	Sula	45° 49.325' N	113° 57.557' W
Helispot	1	45° 42.848' N	113° 52.553' W
Helispot	2	45° 40.783' N	113° 49.968' W
Helispot	3	45° 39.866' N	113° 49.191' W

Point Type	Label	Latitude	Longitude
Landing or Log Deck		45° 40.912' N	113° 41.632' W
Landing or Log Deck		45° 40.912' N	113° 41.632' W
Landing or Log Deck		45° 40.932' N	113° 56.099' W
Lookout		45° 41.165' N	113° 45.416' W
Repeater	CMD 8	45° 42.215' N	113° 58.179' W
Repeater	Stein Mountain	45° 27.545' N	113° 52.841' W
Repeater	Teepee Point	45° 55.995' N	113° 44.484' W
Repeater	Tie Creek	45° 42.540' N	113° 44.322' W
Staging Area		45° 41.635' N	113° 56.854' W
Unimproved Landing Area		45° 39.050' N	113° 46.980' W
Unimproved Landing Area		45° 40.241' N	113° 45.243' W
Value at Risk	Hogan's Cabin	45° 42.804' N	113° 52.831' W



Branch II



SA Blue Situation Unit
7/18/2021 2050

North American 1983 Datum, LatLong Grid

