


# Incident Action Plan

# Trestle Creek Complex

ID-IPF-000452

P1N5GH(0104)



JULY 21, 2021

0600-2200



Scan for IAPS and MAPS

## INCIDENT OBJECTIVES (ICS 202)

<b>1. Incident Name:</b>	<b>2. Operational Period: DAY</b>	
TRESTLE CREEK COMPLEX	Date/Time From: 07/21/2021 0600      WED	Date/Time To: 07/21/2021 2200      WED
<b>3. Objective(s):</b>		
<p>Provide for firefighter and public safety through sound risk management principles at all times.</p> <p>Keep fire spread confined to east of Trestle Ridge, South of Quartz Creek, west of Lightning and north of the 2018 Cougar Fire perimeter.</p>		
<b>4. Operational Period Command Emphasis:</b>		
<p>Be aware of changing situations and communicate them up and down the chain of command and to fellow modules. Anticipate need for the shift well ahead of time and make contingency plans. Expect delays on needs due to competing campaign suppression efforts.</p>		
<b>General Situational Awareness:</b>		
Assess and reassess work site of hazards such as snags and roll outs.		
<b>5. Site Safety Plan Required?</b> Yes <input type="checkbox"/> No <input checked="" type="checkbox"/>		
<b>Approved Site Safety Plan(s) Located</b>		
<b>6. Incident Action Plan</b> (the items checked below are included in this Incident Action Plan):		
<input checked="" type="checkbox"/> ICS 202 <input checked="" type="checkbox"/> ICS 203 <input checked="" type="checkbox"/> ICS 204 <input type="checkbox"/> ICS 205 <input type="checkbox"/> ICS 205A <input checked="" type="checkbox"/> ICS 206	<input type="checkbox"/> ICS 207 <input type="checkbox"/> ICS 208 <input type="checkbox"/> ICS 220 <input type="checkbox"/> Map/Chart <input type="checkbox"/> Weather Forecast/Tides/Currents	<b>Other Attachments:</b> <input type="checkbox"/> _____ <input type="checkbox"/> _____ <input type="checkbox"/> _____ <input type="checkbox"/> _____
<b>7. Prepared by:</b> WENDY MARKHAM      Position/Title:      PSC3	Signature: <i>Wendy Markham</i>	
<b>8. Approved by Incident Commander:</b>	Name: <i>Andy Sesterson</i>	Signature: <i>AS</i>
ICS 202	IAP Page	Date/Time:

Spot Forecast for Trestle Creek Complex...

...RED FLAG WARNING IN EFFECT FROM 11 PM THIS EVENING TO 10 PM PDT WEDNESDAY FOR THE POTENTIAL FOR LIGHTNING IN THE MORNING FOLLOWED BY DRY AND BREEZY WINDS IN THE AFTERNOON...

DISCUSSION...

There will be a chance for showers and embedded thunderstorms during the early to midmorning hours on Wednesday. Fast moving cells will have the potential to produce brief periods of rain, but the chance of wetting rain will be low given the quick movement of the showers. The ridgetop will likely be quite breezy tonight through Thursday morning. Humidity levels will be quite dry behind the passing front and relative humidity recovery on Wednesday night is expected to be very poor.

WEDNESDAY...

Sky/weather.....Mostly cloudy with 40 percent chance of showers between 0400 and 1000 pdt. Scattered lightning will be possible in the morning. Becoming partly cloudy late in the morning through the afternoon.

CWR.....15 percent.

LAL.....3.

Max temperature.....70.

Min humidity.....28 percent.

Wind (20 ft).....Southwest winds 7 to 12 mph with ridge top gusts to 22 mph. Gusty and erratic thunderstorms outflow gusting to 30 mph. Mixing height.....As high as 4500 ft AGL between noon and 1800 pdt. Transport winds.....Southwest 13 to 17 mph.

Haines Index.....3 or very low potential for large plume dominated fire growth.

WEDNESDAY NIGHT...

Sky/weather.....Mostly clear.

CWR.....0 percent.

LAL.....1.

Min temperature.....57.

Max humidity.....35 percent. Very poor.

Wind (20 ft).....Ridge top: Southwest winds 10 to 14 mph with gusts to 22 mph. Midslope: Southwest 6 to 10 mph in the evening with sheltered spots decreasing to 4 to 7 mph overnight. East aspects may become downslope/downvalley 3 to 6 mph.

Mixing height.....Decreasing to near the surface by 2100 pdt.

Transport winds.....Southwest 10 to 15 mph.

Haines Index.....4 or low potential for large plume dominated fire growth.

## ORGANIZATION ASSIGNMENT LIST (ICS 203)

<b>1. Incident Name:</b>		<b>2. Operational Period:</b> DAY	
TRESTLE CREEK COMPLEX		Date/Time From: 07/21/2021 0600 WED	Date/Time To: 07/21/2021 2200 WED
<b>3. Incident Commander(s) and Command Staff:</b>			
IC/UC	ANDY BERTELSON ISAAC WALDEN (T)		
SAFETY OFFICER	MATT MARTIN		
INFORMATION OFFICER	DOROTHY HARVEY JESS HARVEY (T)		
<b>4. Agency/Organization Representative(s):</b>			
Agency/Organization	Name		
USFS	JESSIE BERNER		
READ	KEVIN DAVIS ROB BRASSFIELD		
<b>5. Planning Section:</b>			
CHIEF	WENDY MARKHAM		
RESOURCES UNIT	TERI COY		
GIS SPECIALIST	AARON WRIGHT		
<b>6. Logistics Section:</b>			
CHIEF	KEVIN WILMOT JAMES HAMILTON (T)		
MEDICAL UNIT	DENNIS MCLANE RAVONN SIMPSON (T)		
<b>7. Operations Section:</b>			
OPS SECTION CHIEF	CHUCK FOX		
PLANNING OPS	BRAD MILAM		
DIVISION/GROUP	A	DEREK SAMS EVAN RATCLIFFE (T)	
DIVISION/GROUP	W	ADAM HARRISON	
DIVISION/GROUP	TASK FORCE N. ROCK	SHAWN BORGEN MATT DELANEY (T)	
<b>7b. Air Operations Branch:</b>			
AIR OPS BRANCH DIRECTOR			
AIR ATTACK SUPERVISOR			
AIR SUPPORT SUPERVISOR			
HELICOPTER COORDINATOR			
AIR TANKER COORDINATOR			
<b>8. Finance/Administration Section:</b>			
CHIEF	BONNIE KENNEDY		
TIME UNIT	DAWN MCCLARY (T)		
<b>9. Prepared By:</b>			
Name:	WENDY MARKHAM	Position/Title:	PSC3
Signature:			
ICS 203	IAP Page	Date/Time:	07/20/2021 1927



## Division/Group Assignment List (ICS 204 WF)

Controlled Unclassified Information//Basic

<b>1. Incident Name:</b>			<b>3.</b>			
TRESTLE CREEK COMPLEX			Branch:		Division/Group  <b>A</b>	
<b>2. Operational Period: DAY</b>						
Date/Time From: 07/21/2021 0600      WED		Date/Time To: 07/21/2021 2200      WED				
<b>4. Operations Personnel</b>						
OPERATIONS CHIEF		CHUCK FOX		DIVISION/GROUP SUPERVISOR		DEREK SAMS
DIVISION/GROUP SUPERVISOR		EVAN RATCLIFFE (T)				
<b>5. Resources Assigned this Period</b>						
Strike Team / Task Force / Resource Designator		LWD	Leader	Number Persons	Drop Off PT./Time	Pick Up PT./Time
C-3 FEATHER RIVER IHC		07/23	RAY TORRES	20		
O-5 BLACK CANYON		07/22	JOHN KINDER	8		
O-10 SMOD 81		08/03		8		
O-22 INDIANA FIRE		07/29	DAMON MCGUCKIN	10		
O-23 ATALAYA		07/29	NATHAN MILLER	23		
O-15 FIRE BROS. FALLER		07/25	DAN LOCICERO	1		
O-14 FIRE BROS. FALLER		07/25	DAVID MOESELY	1		
E-17 WT2		07/28	CRAIG MARTIN	1		
E-16 WT2 NW TRUCKING		07/29	TAYLER SZABO	1		
AMBULANCE 11		07/29	RAY DUGAN	2		
<b>6. Control Operations/Work Assignments:</b>						
Identify snag patches to reduce threat. Construct line, mop-up and cold trail where needed. Patrol fires 1-5 for possible activity						
<b>7. Special Instructions:</b>						
Supply needs for next shift by 0800, through Divisions.						
<b>8. Division/Group Communication Summary</b>						
Function	Channel	RX Frequency N/W	RX Tone/NAC	TX Frequency N/W	TX Tone/NAC	Mode
COMMAND	6	170.975	107.2	168.7	107.2	
TACTICAL	1	166.725	107.2	166.725	107.2	
AIR TO GROUND	15	167.7250		167.7250		
<b>9. Prepared By (Resource Unit Leader)</b>			<b>Approved By (Planning Section Chief)</b>		<b>Date</b>	<b>Time</b>
WENDY MARKHAM					07/20/2021	1927

**Division/Group Assignment List (ICS 204 WF)**  
Controlled Unclassified Information//Basic

<b>1. Incident Name:</b>			<b>3.</b>			
TRESTLE CREEK COMPLEX			Branch:		Division/Group  <b>W</b>	
<b>2. Operational Period: DAY</b>						
Date/Time From: 07/21/2021 0600      WED		Date/Time To: 07/21/2021 2200      WED				
<b>4. Operations Personnel</b>						
OPERATIONS CHIEF		CHUCK FOX		DIVISION/GROUP SUPERVISOR		ADAM HARRISON
<b>5. Resources Assigned this Period</b>						
Strike Team / Task Force / Resource Designator		LWD	Leader	Number Persons	Drop Off PT./Time	Pick Up PT./Time
C-8 TOM FERRY CREW		07/26	FRANSICO GARCIA	20		
O-6 SMOD SLATE		07/23	ANGEL REYES	11		
O-9 IDL PRIEST LAKE		07/20	JOE ANDERON	7		
E-5 WT22		07/25	KEVIN KLEINWORTH	1		
E-15 AUKER MASTICATOR		07/30	KRYON AUKER	2		
STRUCTURE WRAP GROUP		07/28	CHRISTIAN GOODLANDER	3		
AMBULANCE 12		07/29	SAM HOFF	2		
<b>6. Control Operations/Work Assignments:</b>						
Identify snag patches to reduce threat. Construct line, mop-up and cold trail where needed. Brush road along Lightning Creek.						
<b>7. Special Instructions:</b>						
Supply needs for next shift by 0800, through Divisions.						
<b>8. Division/Group Communication Summary</b>						
Function	Channel	RX Frequency N/W	RX Tone/NAC	TX Frequency N/W	TX Tone/NAC	Mode
COMMAND	6	170.975	107.2	168.7	107.2	
TACTICAL	2	166.77500	107.2	166.77500	107.2	
AIR TO GROUND	15	167.7250		167.7250		
<b>9. Prepared By (Resource Unit Leader)</b>			<b>Approved By (Planning Section Chief)</b>		<b>Date</b>	<b>Time</b>
WENDY MARKHAM					07/20/2021	1927

**Division/Group Assignment List (ICS 204 WF)**  
Controlled Unclassified Information//Basic

<b>1. Incident Name:</b>		<b>3.</b>				
TRESTLE CREEK COMPLEX		Branch:		Division/Group  <b>TASK FORCE N. ROCK</b>		
<b>2. Operational Period: DAY</b>						
Date/Time From: 07/21/2021 0600	WED	Date/Time To: 07/21/2021 2200	WED			
<b>4. Operations Personnel</b>						
OPERATIONS CHIEF		BRANCH DIRECTOR				
DIVISION/GROUP SUPERVISOR		SHAWN BORGEN MATT DELANEY (T)		AIR ATTACK SUPERVISOR		
<b>5. Resources Assigned this Period</b>						
Strike Team / Task Force / Resource Designator	LWD	Leader	Number Persons	Drop Off PT./Time	Pick Up PT./Time	
FLATHEAD IHC		JUSTIN RANDALL	21			
HELENA IHC		TIGHE STOYANOFF	21			
GRAYBACK 12A		MATT DOUGHERTY	20			
GRAYBACK 12B		ADAM BABBIT	20			
E-7175 MT-DNRC		JEFF BEAVER	3			
E-671 FS-CTF		LORENZO CONTRERAS	3			
E-661 FS-CTF		RYAN BAUM	4			
TFLD		MATT DELANEY	1			
TFLD		PALMERO	1			
<b>6. Control Operations/Work Assignments:</b>						
Work with DIV A & DIV W where needed.						
<b>7. Special Instructions:</b>						
<b>8. Division/Group Communication Summary</b>						
Function	Channel	RX Frequency N/W	RX Tone/NAC	TX Frequency N/W	TX Tone/NAC	Mode
COMMAND						
TACTICAL						
LOGISTICS						
AIR TO GROUND						
<b>9. Prepared By (Resource Unit Leader)</b>		<b>Approved By (Planning Section Chief)</b>		<b>Date</b>	<b>Time</b>	

INCIDENT RADIO COMMUNICATIONS PLAN			Incident Name Trestle Creek Complex			Date/Time Prepared 7/15/2021 1600			Operational Period Date/Time 7/16-7/24 0600-2000		
Ch #	Function	Channel Name/Trunked Radio System Talkgroup	Assignment	RX Freq	NorW	RX Tone/NAC	TX Freq	NorW	Tx Tone/NAC	Mode A, D or M	Remarks
1	Tac	NIFC Tac 4	A	166.725		107.2	166.725		107.2		Div A Tac
2	Tac	NIFC Tac 5	W	166.77500		107.2	166.77500		107.2		Div W Tac
3	Tac	NIFC Tac 6		168.25		107.2	168.25		107.2		
4	IA Tac	IPF ComUse2		168.6125			168.6125				
5	Local Rept	Lunch Peak	A/W	172.4		107.2	165.4875		136.5		Local Dispatch
6	Fire Repeater	Trestle Command	A/W	170.975		107.2	168.7		107.2		Command
7	Local Rept	Sandpoint Bald		172.4		107.2	165.4875		110.9		
8	Local Rept	Little Black		172.4		107.2	165.4875		100		
9	Local Rept	Schweitz		159.3375		100	151.4375		136.5		
10	Local Rept	IDL Direct2		159.285		77	159.285		77		
11	Local Rept	IDL Direct3		159.3		77	159.3		77		
12	Local Rept	Koot South		171.2625			171.2625		123		
13	Fire Repeater	Command		170.975		107.2	168.7		107.2		
14	A/G	A/G IDL		151.145			151.145				
15	A/G	A/G 47	A/W	167.725			167.725				A/G
16	EMS	EMS 2		155.28			155.28		156.7		Emergency Air
Prepared By (Planning Operations)											
Bradley Milam			<i>BRM</i> 7/15/21								

The convention calls for frequency lists to show four digits after the decimal place, followed by either an "N" or a "W", depending on whether the frequency is narrow or wide band. Mode refers to either "A" or "D" indicating analog or digital (e.g. Project 25) or "M" indicating mixed mode. All channels are shown as if programmed in a control station, mobile or portable radio. Repeater and base stations must be programmed with the Rx and Tx reversed.







# Trestle Complex Weed Wash Instructions:

*Please read carefully...*

All emergency fire equipment and vehicles are REQUIRED to be washed before going to the incident and will be required for De-mob from the incident.


A prepaid car wash card is to be used for a noxious weed wash station. Please see Logistics for these cards, Plans will be the back up if Logistics is unavailable. This is a self-wash, focus on undercarriage and wheel wells of the emergency fire equipment and or vehicle located at:

*5<sup>th</sup> Avenue Car Wash*

*510 N Fifth Ave, Sandpoint, ID 83864*

**Notes:** When completed with the weed wash, be sure you hit the STOP button which is RED in color and on the selector panel or it will continue to charge the card! Return the card to logistics or plans. This will be REQUIRED to de-mob from the incident.





The Church of  
Jesus Christ of Latter...

TRASH

KITCHEN

ICE & SUPPLY

OVERHEAD

REFEED UNIT

CREW SLEEPING

TOILETS & HW STN

CREW PARKING



3D





**Trestle Creek Complex - Tentative Release**

**07/21/2021**

**Overhead**

O-9	0700	SMOD	IDL -Priest Lake
O-12	0720	DIVS	Ratcliffe, Evan
O-10	0740	SMOD	SMOD 81
O-24	0800	THSP	Jessica Goodwin
O-25	0820	THSP	Charles Rosier
O-26	0840	THSP	Chrisrian Goodlander

**07/23/2021**

**Overhead**

O-5	0700	SMOD	GB - Black Canyon
-----	------	------	-------------------

**07/24/2021**

**Crews**

C-3	0700	HC1	Feather River IHC (Crew3)
-----	------	-----	---------------------------

**Overhead**

O-6	0720	SMOD	USFS - Slate
-----	------	------	--------------

**7/26/2021**

**Crews**

C-8	0700	HC2	269 - Tom Fery Farms Inc.
-----	------	-----	---------------------------

**Equipment**

E-5	0720	WTS3	WT22 - Kevin Kleinworth
-----	------	------	-------------------------

**Overhead**

O-14	0740	FAL1	Fire Bros - David Moseley
O-15	0800	FAL1	Fire Bros - Dan Locicero

**7/29/2021**

**Equipment**

E-17	0700	WTS2	WT2 - Craig Martin
------	------	------	--------------------

**7/30/2021**

**Equipment**

E-6	0700	AMBU	Ambulance 11
E-7	0720	AMBU	Ambulance 12
E-16	0740	WTS2	WT2 NW Trucking - Tyler Szabo

**07/31/2021**

**Equipment**

E-10	0700	NERV	w / O-22 Indiana Fire
E-11	0700	NERV	w / O-22 Indiana Fire
E-12	0700	NERV	w / O-22 Indiana Fire

**Overhead**

O-22	0700	SMOD	Indiana Fire
O-11	0720	WFM2	IPF - 63
O-23	0740	SMOD	Atalaya HC

**7/31/2021**

**Equipment**

E-15	0700	MAST	Auker Masticator
------	------	------	------------------

**Overhead**

O-30	0720	GISS	Aaron Wright
------	------	------	--------------

# **Trestle Creek Complex – Safety Message**

**July 21, 2021**

**Careful attention to these five “rights” will limit unnecessary exposure to hazards!**

1. Have the **right** plan: Develop a plan based on reasonable objectives least amount of firefighter exposure possible.
  2. The **right** place: Engage the fire in a location that has the highest probability for success.
  3. The **right** time: Attack the fire at times of favorable weather conditions that allow efficient and effective suppression efforts.
  4. The **right** assets: Only use those suppression assets that are needed to safely implement tactics in support of reasonable objectives.
- The **right** duration: Release assets as soon as they are no longer needed to accomplish the goals of the plan to reduce exposure duration.

## **COVID-19**

**-Be Smart! Stay Apart! Maintain CDC social distancing guidelines when feasible.**

**-Practice good hygiene. Wash your hands often and avoid touching your face.**

**-Cover your nose and mouth with a facial covering and cough into you're your elbow if needed.**

**-Monitor your health. If you have a fever, shortness of breath, coughing, sneezing or any other COVID-19 related symptom, tell your supervisor and self-isolate.**

**PREPARED:**

**Matthew L. Martin Safety Officer**

## **Firefighter Fatigue**

**-Please continue to get enough rest.**

**-Take plenty of breaks and continue to stay hydrated by drinking plenty of water.**

**-Ensure that all firefighters meet the 2:1 work to rest ratio.**

**-Watch out for signs of fatigue in other firefighters around you.**

## TRESTLE CREEK COMPLEX FIRE MEDICAL PLAN

1. Incident/Project Name	2. Operational Period
Trestle Creek Complex Fire	Date/Time 07/21/2021, 0600-2200

3. Ambulance Services			
Name	Complete Address	Phone & EMS Frequency	Advanced Life Support (ALS) Yes      No
Bonner County EMS	521 North 3 <sup>rd</sup> Ave Sandpoint ID	208-265-5525 / 911	X
Kootenai County EMS	4381 W Seltice Way Coeur d'Alene ID	208-930-4224 / 911	X

4. Air Ambulance Services		
Name	Phone	Type of Aircraft & Capability
Two Bear Air	406-260-4319	Rotor, Hoist capable, Search and Rescue only
LifeFlight 83 or 15 or 41	800-232-0911	Rotor, ALS
Coeur d'Alene Dispatch	208-762-6906	2RF 36PA Superior MT (short haul) Approx. 1 hr 20 min flight time

**LZ for Air Ambulance will be Mud Creek Helibase 48° 19.441 -116° 10.113**

A/G with Air Ambulance		
StateCom / EMS2	RX 155.2800 TX 155.2800	CH 16 EMS 2

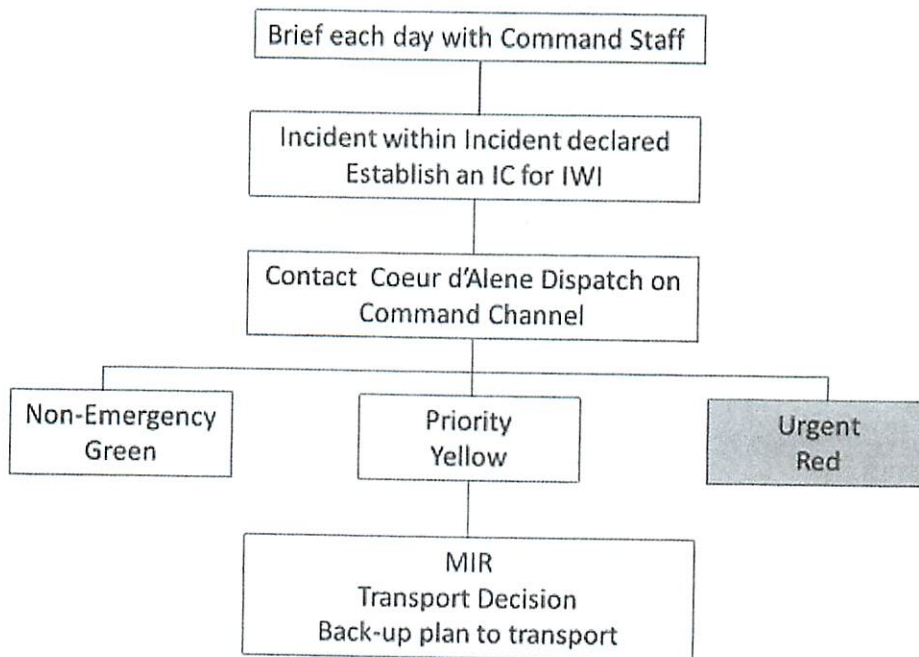
5. Hospitals								
Name Complete Address	GPS Datum – WGS 84 Degrees Decimal Minutes DD° MM.MMM' N - Lat DD° MM.MMM' W - Long		Travel Time		Phone	Helipad Yes No		Level of Care Facility
	Lat:	Long:	Air	Ground		Yes	No	
Bonner General 520 N. 3 <sup>rd</sup> Ave Sandpoint, ID	Lat: N 48°16.674	Long: W -116°32.9939	15 minutes	45 minutes	208-265-1020	X		General
	VHF:							
	Kootenai Medical Center 2003 Lincoln Way Coeur d'Alene	Lat: N 47°41.777						
VHF:								
Harborview Medical Center 325 9 <sup>th</sup> Ave Seattle, WA 98104	Lat: N 47°36.2377	Long: W -122°19.4462	120 minutes	6 hours	206-744-3074	X	Burn / Trauma	
VHF:								

6. Division   Branch   Group   Spike		
Alpha	EMS Responders & Capability:	Ambo 11- Raymond Dugan- (570) 766-8370
	Equipment Available on Scene:	ALS
	Medical Emergency Channel:	Lunch Peak (Coeur d'Alene Dispatch)
	Air ETA to area:	20 Minute
	Ground ETA to DP5:	60 Minute
	Helispot:	Mud Creek
	Latitude / Longitude	48° 19.441      -116° 10.113
	Meeting Zone:	
	Latitude / Longitude	
	Primary Evacuation Route	Air respond to Mud Creek Helibase Ground- Lighting Creek Rd. to Highway 200 (Approx. 45 mins)

## TRESTLE CREEK COMPLEX FIRE MEDICAL PLAN

	Secondary Evacuation Route	Air respond to Mud Creek Helibase Ground -Trestle Creek Road (FS275) to Hwy 200 (Approx. 1hr)
Division   Branch   Group   Spike		
<b>Whiskey</b>	EMS Responders & Capability:	Ambo 12- Michael Murphy- (706) 723-3376
	Equipment Available on Scene:	ALS
	Medical Emergency Channel:	Lunch Peak (Coeur d'Alene Dispatch)
	Air ETA to area:	20 Minute
	Ground ETA to area:	45 Minute
	Helispot:	Mud Creek Helibase
	Latitude / Longitude	48° 19.441 -116° 10.113
	Landing Zone:	
	Latitude / Longitude	N W
	Primary Evacuation Route	Air respond to Mud Creek Helibase Ground- Lighting Creek Rd. to Highway 200 (Approx. 45 mins)
Secondary Evacuation Route	Air respond to Mud Creek Helibase Ground -Trestle Creek Road (FS275) to Hwy 200 (Approx. 1hr)	

## Medical Emergency Communication Procedures



1. Prepared By (Medical Unit Leader)	2. Date/Time	3. Reviewed by Safety Officer	4. Date/Time
Dennis McLane MEDL 702-461-6977	7/19/2021		



**Medical Incident Report**

**FOR A NON-EMERGENCY INCIDENT, WORK THROUGH CHAIN OF COMMAND TO REPORT AND TRANSPORT INJURED PERSONNEL AS NECESSARY.**

**FOR A MEDICAL EMERGENCY: IDENTIFY ON SCENE INCIDENT COMMANDER BY NAME AND POSITION AND ANNOUNCE "MEDICAL EMERGENCY" TO INITIATE RESPONSE FROM IMT COMMUNICATIONS/DISPATCH.**

Use the following items to communicate situation to communications/dispatch.

- CONTACT COMMUNICATIONS / DISPATCH** (Verify correct frequency prior to starting report)  
Ex: "Communications, Div. Alpha. Stand-by for Emergency Traffic."
- INCIDENT STATUS:** Provide incident summary (including number of patients) and command structure.  
Ex: "Communications, I have a Red priority patient, unconscious, struck by a falling tree. Requesting air ambulance to Forest Road 1 at (Lat./Long.) This will be the Trout Meadow Medical, IC is TFLD Jones. EMT Smith is providing medical care."

Severity of Emergency / Transport Priority	<input type="checkbox"/> <b>RED / PRIORITY 1</b> Life or limb threatening injury or illness. Evacuation need is <b>IMMEDIATE</b> Ex: Unconscious, difficulty breathing, bleeding severely, 2° - 3° burns more than 4 palm sizes, heat stroke, disoriented. <input type="checkbox"/> <b>YELLOW / PRIORITY 2</b> Serious injury or illness. Evacuation may be <b>DELAYED</b> if necessary. Ex: Significant trauma, unable to walk, 2° - 3° burns not more than 1-3 palm sizes. <input type="checkbox"/> <b>GREEN / PRIORITY 3</b> Minor injury or illness. Non-Emergency transport Ex: Sprains, strains, minor heat-related illness.
Nature of Injury or Illness & Mechanism of Injury	Brief Summary of Injury or Illness (Ex: Unconscious, Struck by Falling Tree)
Transport Request	Air Ambulance / Short Haul/Hoist Ground Ambulance / Other
Patient Location	Descriptive Location & Lat. / Long. (WGS84)
Incident Name	Geographic Name + "Medical" (Ex: Trout Meadow Medical)
On-Scene Incident Commander	Name of on-scene IC of Incident within an Incident (Ex: TFLD Jones)
Patient Care	Name of Care Provider (Ex: EMT Smith)

**3. INITIAL PATIENT ASSESSMENT:** Complete this section for each patient as applicable (start with the most severe patient)

Patient Assessment: See IRPG page 106

Treatment:

**4. TRANSPORT PLAN:**

Evacuation Location (if different): (Descriptive Location (drop point, intersection, etc.) or Lat. / Long.) Patient's ETA to Evacuation Location:

Hellspot / Extraction Site Size and Hazards:

**5. ADDITIONAL RESOURCES / EQUIPMENT NEEDS:**

Example: Paramedic/EMT, Crews, Immobilization Devices, AED, Oxygen, Trauma Bag, IV/Fluid(s), Splints, Rope rescue, Wheeled litter, HAZMAT, Extrication

**6. COMMUNICATIONS: Identify State Air/Ground EMS Frequencies and Hospital Contacts as applicable**

Function	Channel Name/Number	Receive (RX)	Tone/NAC *	Transmit (TX)	Tone/NAC *
COMMAND					
AIR-TO-GRND					
TACTICAL					

**7. CONTINGENCY: Considerations:** If primary options fail, what actions can be implemented in conjunction with primary evacuation method? Be thinking ahead.

**8. ADDITIONAL INFORMATION:** Updates/Changes, etc.

**REMEMBER:** Confirm ETA's of resources ordered. Act according to your level of training. Be Alert. Keep Calm. Think Clearly. Act Decisively.

