

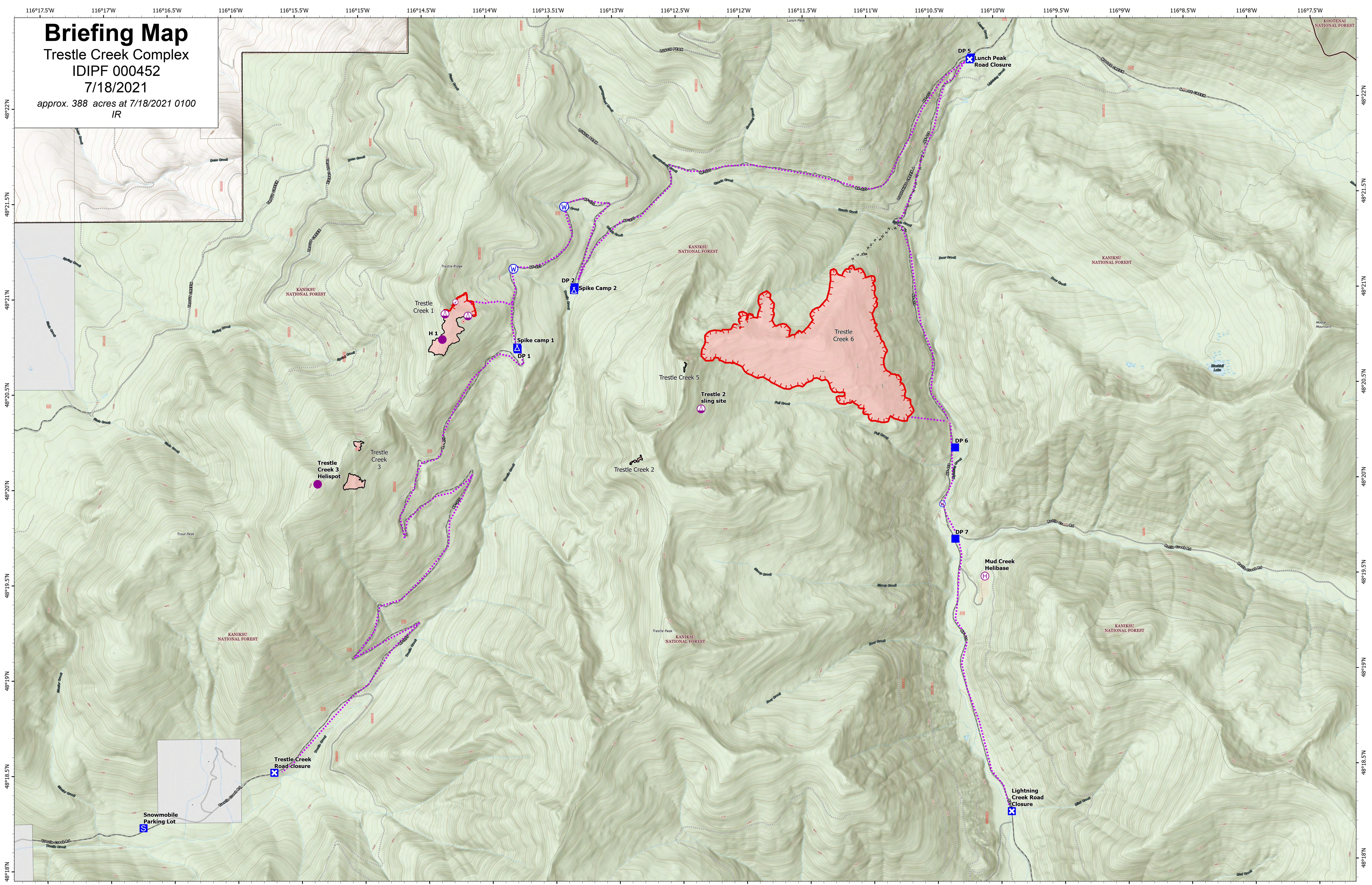
Briefing Map

Trestle Creek Complex

IDIPF 000452

7/18/2021

approx. 388 acres at 7/18/2021 0100 IR



- Check Point
- Helispot
- ⊕ Helibase
- ⚠ Sling Site

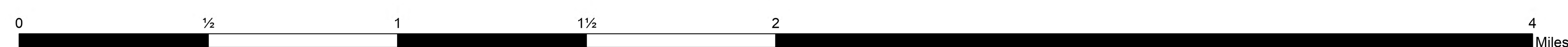

- Drop Point
- ⊗ Closure
- ⊗ Camp
- ⊗ Staging Area

- Hot Spot - Spot Fire
- Other
- Ⓜ Water Source
- Ⓜ Restricted Water Source

- Completed Hand Line
- Planned Secondary Line
- Route
- Fire Edge

- Contained Line
- Wildfire Daily Fire Perimeter
- Forest or Grassland
- FS Land - Other
- Stream - Intermittent
- Stream - Perennial
- Marsh/Swamp/Muskeg
- Open Water - Perennial

- Strip Mine
- Non-FS Lands
- Road - Light Duty - Dirt
- Road - Light Duty - Gravel
- Road - Unimproved
- Trail
- Gate
- Proclaimed Forest



7/18/2021 0815
Acres
North American 1983 Datum, Lat/Long
Grid

