





7/18/2021 0714  
WGS 1984 Datum. LatLong Grid

# Public Information Map

Trestle Creek Complex  
IDIPF 000452  
7/18/2021

Approximately 388 acres  
as of 7/18/2021 at 1:00 AM

-  Closure
-  Wildfire Daily Fire Perimeter
-  Fire Edge
-  Contained Line

