
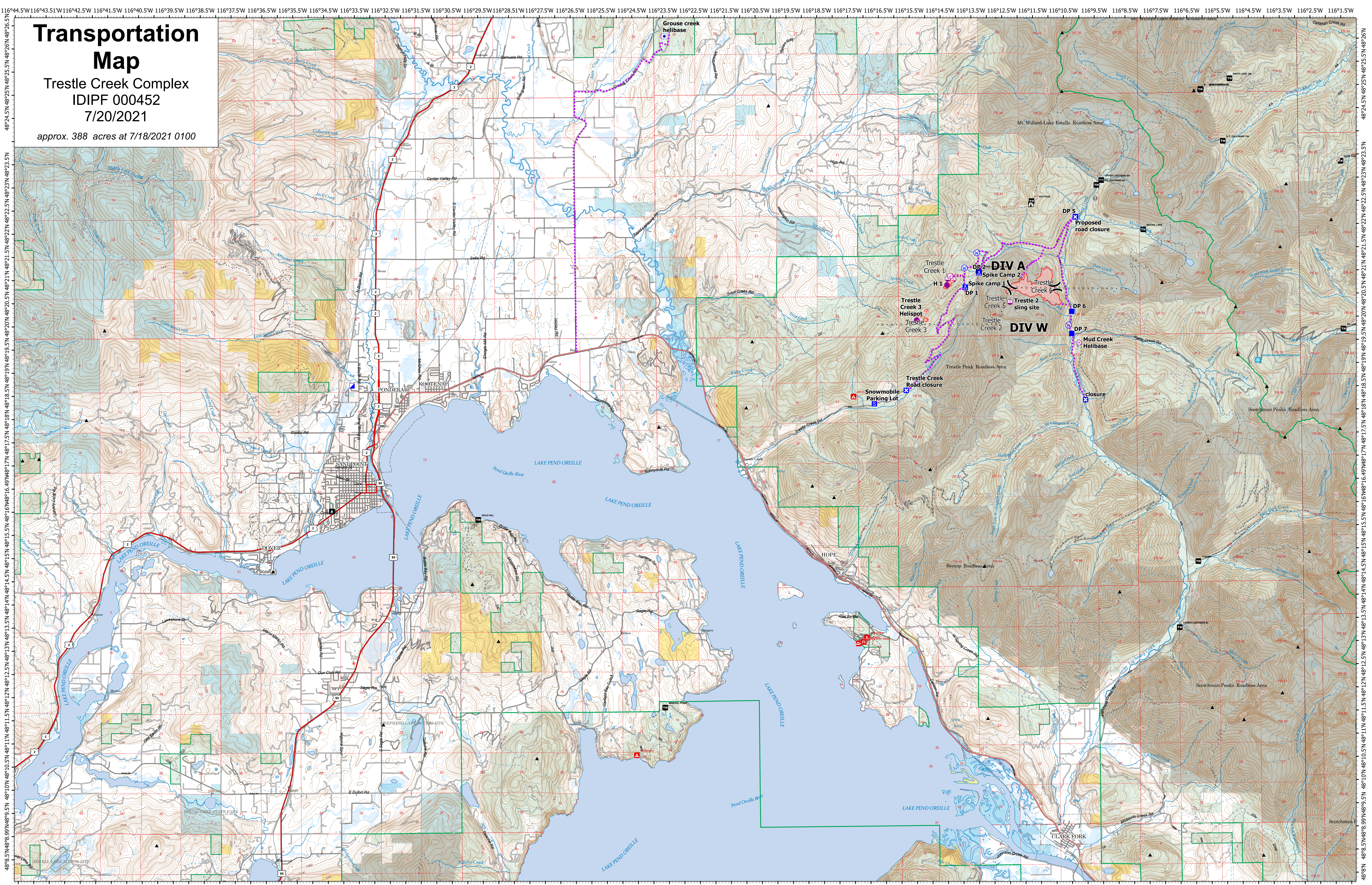


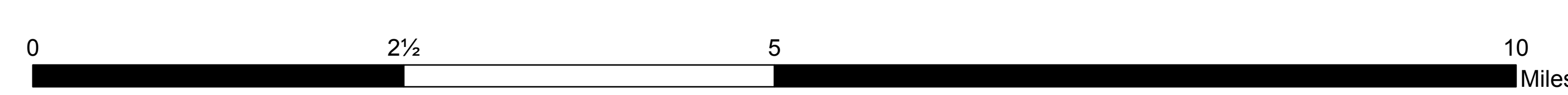
Transportation Map

Trestle Creek Complex
IDIPF 000452
7/20/2021

approx. 388 acres at 7/18/2021 0100



- Check Point
- Helibase
- Helispot
- Sling Site
- Division Break
- Incident Command Post
- Drop Point
- Closure
- Camp
- Staging Area
- Lookout
- Hot Spot - Spot Fire
- Value at Risk
- Other
- Structure Wrap
- Water Source
- Restricted Water Source
- Division Break
- Wildfire Daily Fire Perimeter



7/19/2021 2211
Acres
North American 1983 Datum, Lat/Long
Grid

