





7/20/2021 0751
WGS 1984 Datum. Lat/Long Grid

Public Information Map

Trestle Creek Complex
IDIPF 000452
7/20/2021

**407 acres as of 7/20/2021
at 1:45 AM**

-  Closure
-  Wildfire Daily Fire Perimeter
-  Fire Edge
-  Contained Line

