







7/28/2021 0529
WGS 1984 Datum. Lat/Long Grid

Public Information Map

Trestle Creek Complex
IDIPF 000452
7/28/2021

479 acres as of 7/27/2021
at 8:40 PM

-  Closure
-  Wildfire Daily Fire Perimeter
-  Fire Edge
-  Contained Line
-  Road Closure
-  Trail Closure

