





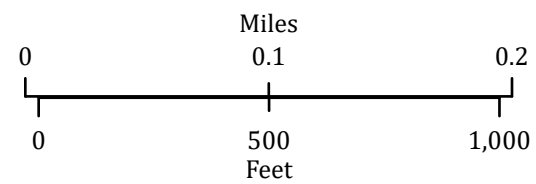



Twelve Mile
 MT-BDF-006412
 Infrared
 Interpretation

Imagery Date:
 09/23/2021 2157 MDT

-  Heat Perimeter
-  Intense Heat
-  Scattered Heat
-  Isolated Heat Sources
-  Potential heat source
-  Cloud Cover



Datum: WGS 1984



IRIN: Billy Harris
 Map produced:
 9/24/2021 0256 PDT
 Interpreted size: xxxxx acres

