

115°11'5"W 115°11'W 115°10'55"W 115°10'50"W 115°10'45"W 115°10'40"W 115°10'35"W 115°10'30"W 115°10'25"W 115°10'20"W 115°10'15"W 115°10'10"W 115°10'5"W 115°10'W 115°9'55"W 115°9'50"W

West Lolo Complex Fire IR Map- Sunset




MT-LNF-000893

Sunday, 11 July 2021 0250 MDT

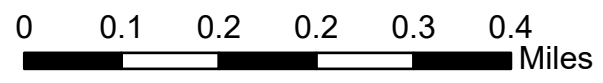
17 (858 Total) Interpreted Acres



Legend

-  Heat Perimeter
-  Intense Heat
-  Scattered Heat

Scale: 1:10,000
 Projection: WGS 1984
 Produced by: Owyhee Air Research, LLC
 IR Interpreter: D. Merriman
 Contact: fire@owyheear.com (208) 442-5405



Maxar