

114°40'W

114°39'30"W

114°39'W

114°38'30"W

114°38'W

West Lolo Complex Fire IR Map- Deep Mountain Lookout MT-LNF-000893

Sunday, 12 July 2021 0210 MDT
270 (1,236 Total) Interpreted Acres

47°9'N

47°9'N

47°8'30"N

47°8'30"N

47°8'N

47°8'N

47°7'30"N

47°7'30"N

47°7'N

47°7'N

47°6'30"N

47°6'30"N

114°40'W




114°39'30"W

114°39'W


114°38'30"W

114°38'W

Legend

-  Isolated Heat
-  Burn Perimeter
-  Intense Heat
-  Scattered Heat

Scale: 1:25,000
 Projection: WGS 1984
 Produced by: Owyhee Air Research, LLC
 IR Interpreter: C. Merriman
 Contact: fire@owyheear.com (208) 442-5405



Maxar