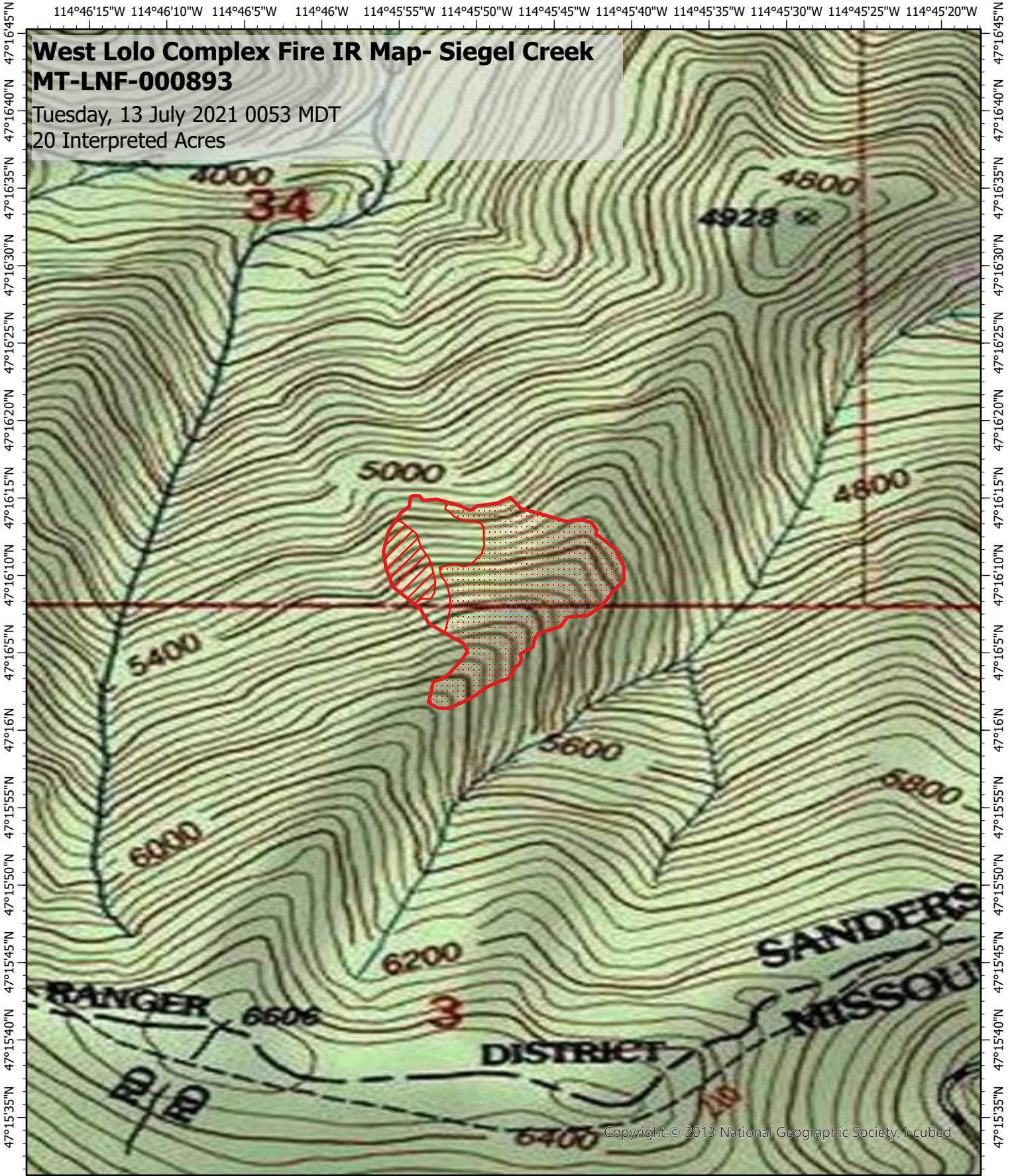


114°46'15"W 114°46'10"W 114°46'5"W 114°46"W 114°45'55"W 114°45'50"W 114°45'45"W 114°45'40"W 114°45'35"W 114°45'30"W 114°45'25"W 114°45'20"W

West Lolo Complex Fire IR Map- Siegel Creek MT-LNF-000893

Tuesday, 13 July 2021 0053 MDT
20 Interpreted Acres






47°16'45"N
47°16'40"N
47°16'35"N
47°16'30"N
47°16'25"N
47°16'20"N
47°16'15"N
47°16'10"N
47°16'05"N
47°16'00"N
47°15'55"N
47°15'50"N
47°15'45"N
47°15'40"N
47°15'35"N


47°16'45"N
47°16'40"N
47°16'35"N
47°16'30"N
47°16'25"N
47°16'20"N
47°16'15"N
47°16'10"N
47°16'05"N
47°16'00"N
47°15'55"N
47°15'50"N
47°15'45"N
47°15'40"N
47°15'35"N

114°46'15"W 114°46'10"W 114°46'5"W 114°46"W 114°45'55"W 114°45'50"W 114°45'45"W 114°45'40"W 114°45'35"W 114°45'30"W 114°45'25"W 114°45'20"W

Legend

-  Burn Perimeter
-  Isolated Heat
-  Scattered Heat

Scale: 1:10,000
 Projection: WGS 1984
 Produced by: Owyhee Air Research, LLC
 IR Interpreter: D. Merriman
 Contact: fire@owyheear.com (208) 442-5405



Copyright: © 2013 National Geographic Society, i-cubed