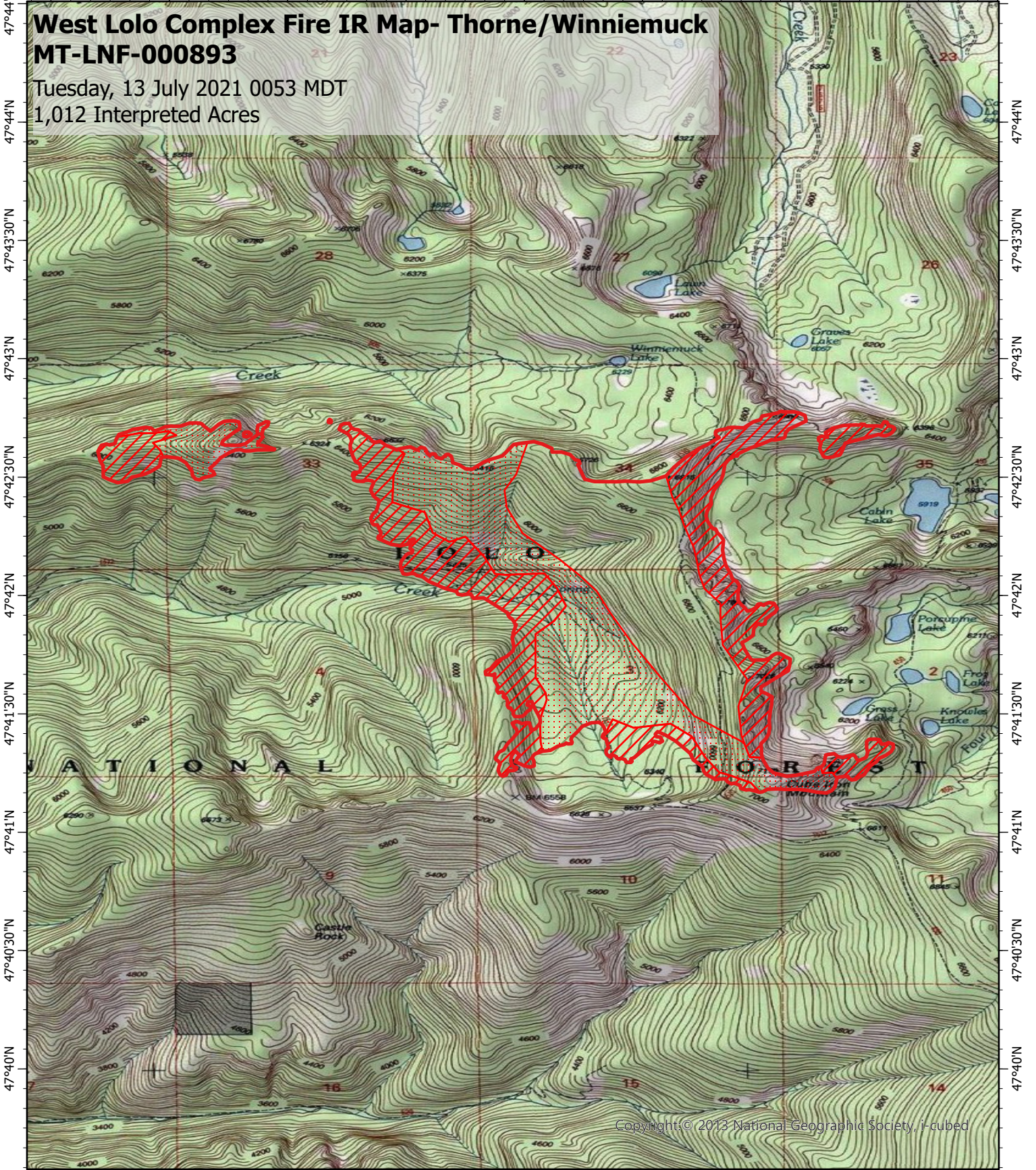





115°20'30"W 115°20'W 115°19'30"W 115°19'W 115°18'30"W 115°18'W 115°17'30"W 115°17'W 115°16'30"W



115°20'30"W 115°20'W 115°19'30"W 115°19'W 115°18'30"W 115°18'W 115°17'30"W 115°17'W 115°16'30"W

**Legend**

-  Burn Perimeter
-  Intense Heat
-  Scattered Heat

Scale: 1:40,000  
 Projection: WGS 1984  
 Produced by: Owyhee Air Research, LLC  
 IR Interpreter: D. Merriman  
 Contact: fire@owyheear.com (208) 442-5405



Copyright © 2013 National Geographic Society, i-cubed