




West Lolo Complex Fire IR Map
Thorne and Winniemuck
MT-LNF-000893
 Wednesday, 28 July 2021, 2240 MDT
 11,773 Interpreted Acres

Scale: 1:85,000
 Projection: WGS 1984
 Produced by: Owyhee Air Research, LLC
 IR Interpreter: E. Trout
 Contact: fire@owyheeair.com (208) 442-5405

Legend

-  Intense Heat
-  Scattered Heat
-  Burn Perimeter

