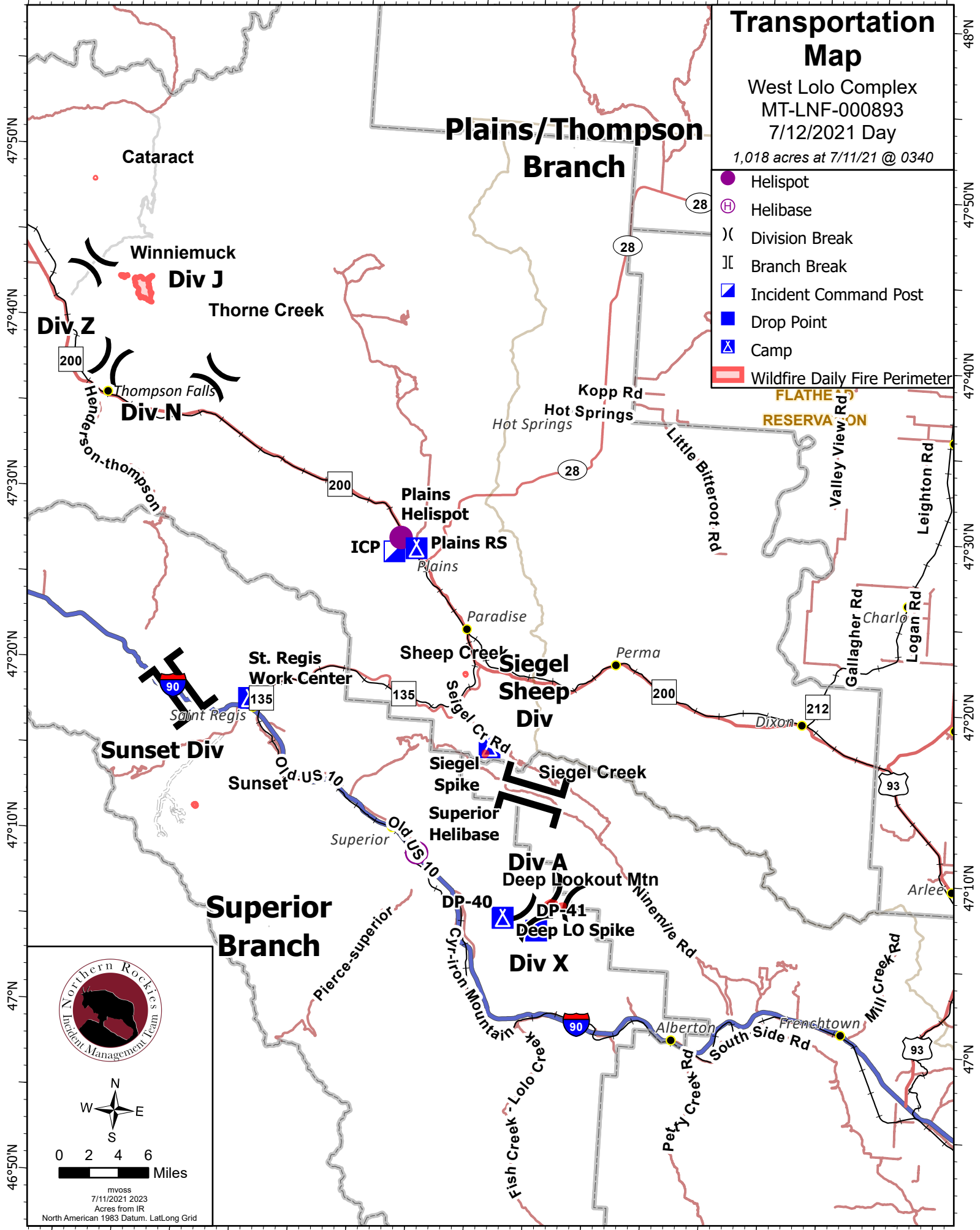


115°30'W 115°20'W 115°10'W 115°W 114°50'W 114°40'W 114°30'W 114°20'W 114°10'W




Transportation Map
West Lolo Complex
MT-LNF-000893
7/12/2021 Day
1,018 acres at 7/11/21 @ 0340

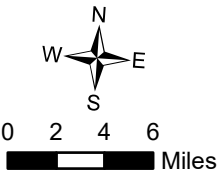
- Helispot
- ⊕ Helibase
-) Division Break
- | Branch Break
- ▢ Incident Command Post
- ▢ Drop Point
- △ Camp
- ▬ Wildfire Daily Fire Perimeter

47°50'N
47°40'N
47°30'N
47°20'N
47°10'N
47°N
46°50'N

48°N
47°50'N
47°40'N
47°30'N
47°20'N
47°10'N
47°N



North American 1983 Datum, LatLong Grid



0 2 4 6 Miles

mvoos
7/11/2021 2023
Acres from IR