

115°20'W

115°10'W






115°W

Cataract

Transportation Map North

West Lolo Complex
MT-LNF-000893
7/13/2021 Day

1,358 acres at 7/13/21 @ 0155

-  Helispot
-  Division Break
-  Incident Command Post
-  Camp
-  Wildfire Daily Fire Perimeter

GRAVES VERMILION

Winniemuck

Div J

Thorne Creek

556

Blanchards Corner Rd

Div Z

200

Thompson Falls

Div N

471

200

Henderson-thompson

Plains Helispot

ICP



0 1 2 Miles

mvoss
7/13/2021 0727
Acres from IR

North American 1983 Datum. LatLong Grid



115°20'W

115°10'W

115°W

47°40'N

47°30'N

47°50'N

47°40'N

47°30'N