

115°20'W

115°10'W

115°W

Cataract

Transportation Map North

West Lolo Complex

MT-LNF-000893

7/15/2021 Day

1,533 acres at 7/14/21 @ 0100

Div J

Winniemuck

Thorne Creek

Thompson Falls

Div N

Henderson-thompson

Stobie Ranch Rd

Blanchards Corner Rd

Plains Helispot

ICP



0 1 2 Miles







mvoss

7/14/2021 2031

Acres from IR

North American 1983 Datum. LatLong Grid



-  Helispot
-  Division Break
-  Incident Command Post
-  Drop Point
-  Camp
-  Wildfire Daily Fire Perimeter

47°40'N

47°30'N

47°50'N

47°40'N

47°30'N

115°20'W

115°10'W

115°W