









115°20'W 115°10'W 115°W 114°50'W 114°40'W

**Transportation
Map South**
West Lolo Complex
MT-LNF-000893
7/16/2021 Day
1,914 acres at 7/16/21 @ 2245

-  Wildfire Daily Fire Perimeter
-  Helispot
-  Helibase
-  Division Break
-  Branch Break
-  Incident Command Post
-  Drop Point
-  Camp

47°30'N

47°20'N

47°10'N

47°N

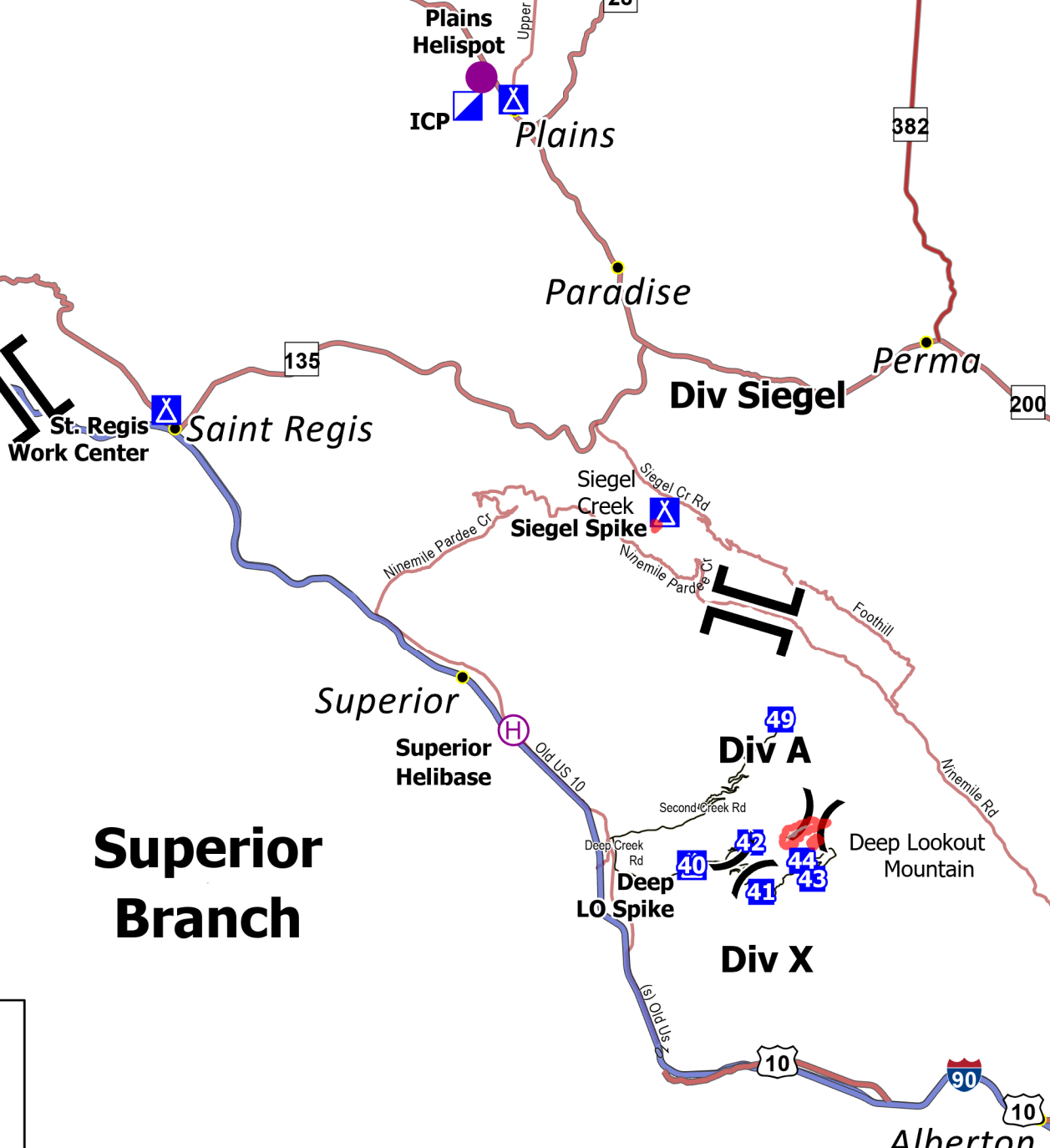
47°40'N
114°

47°20'N

47°10'N

47°N

115°10'W 115°W 114°50'W 114°40'W 114°30'W



Superior Branch



0 2 Miles

mvooss
7/17/2021 1819
Acres from IR

North American 1983 Datum, Lat/Long Grid