

# Briefing Map

West Lolo Complex - North  
MT-LNF-000893  
7/18/2021 Day  
2,075 acres at 7/18/21 @ 0135

**Cataract Fire**  
**Deep Creek Fire**  
**Upper Graves Cr Fire**  
**Thorne Creek Fire**

**Div Z**

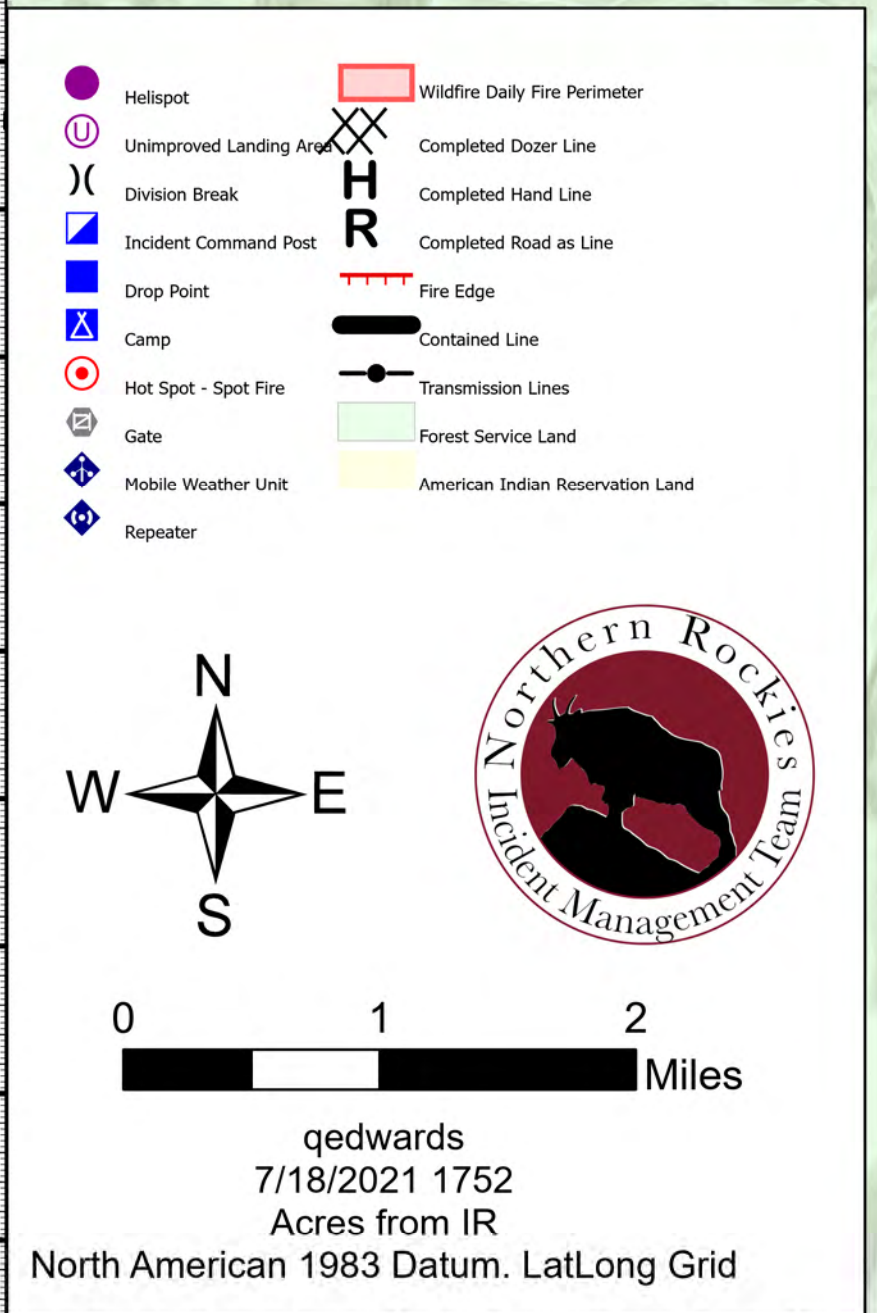
**Div E**

**Div J**

**Div N**

**Thompson Falls**

FLATHEAD RESERVATION

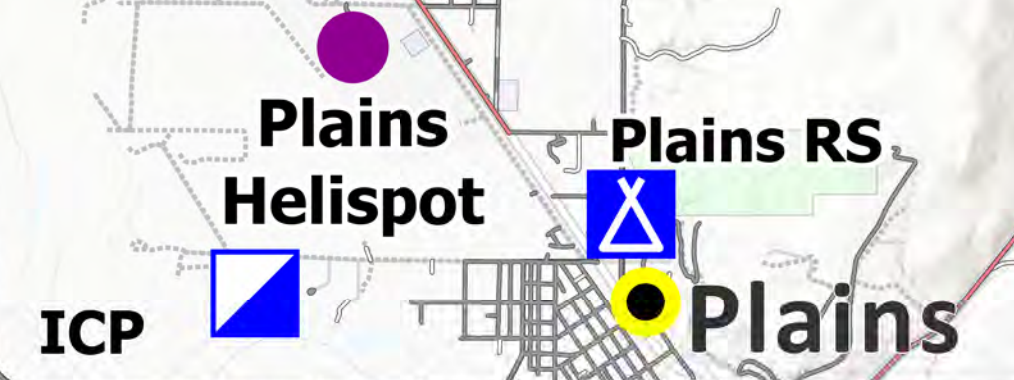



**Legend:**

- Helipoint
- Unimproved Landing Area
- Division Break
- Incident Command Post
- Drop Point
- Camp
- Hot Spot - Open Fire
- Gate
- Historic Weather Unit
- Repeater
- Wildfire Daily Fire Perimeter
- Completed Doser Line
- Completed Hand Line
- Completed Road as Line
- Fire Edge
- Controlled Line
- Perimeter Line
- Forest Service Land
- American Indian Reservation Land

**Scale:** 0 1 2 Miles

gedwards  
7/18/2021 1752  
Acres from IR  
North American 1983 Datum, LatLong Grid



**Plains Helispot**  
**Plains RS**  
**Plains**

ICP

