

Briefing Map

West Lolo Complex - North
MT-LNF-000893
7/20/2021 Day
2,055 acres at 7/19/21 @ 1500

Cataract Fire
Deep Creek Fire

Upper Graves Cr Fire

Thorne Creek Fire

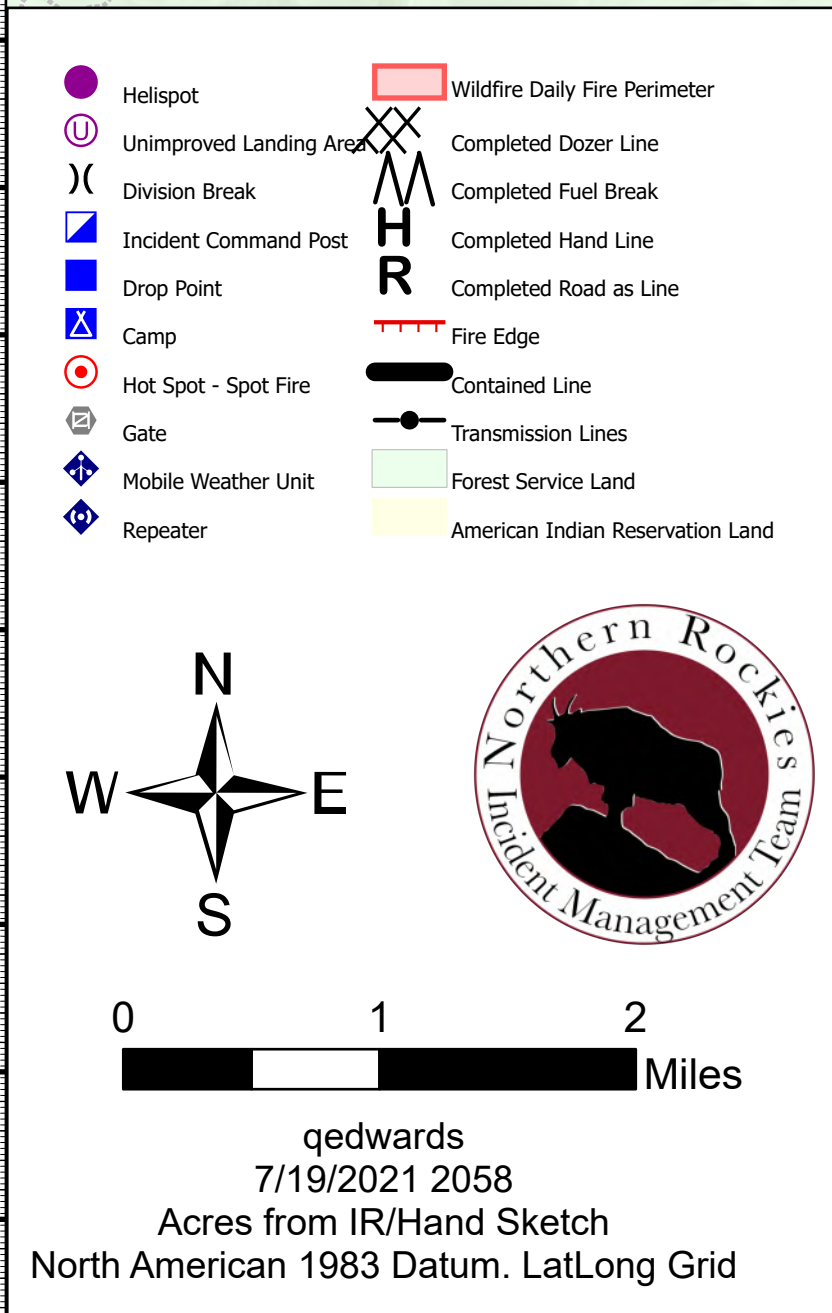
Div E

Div Z

Div J

Div N

Thompson Falls



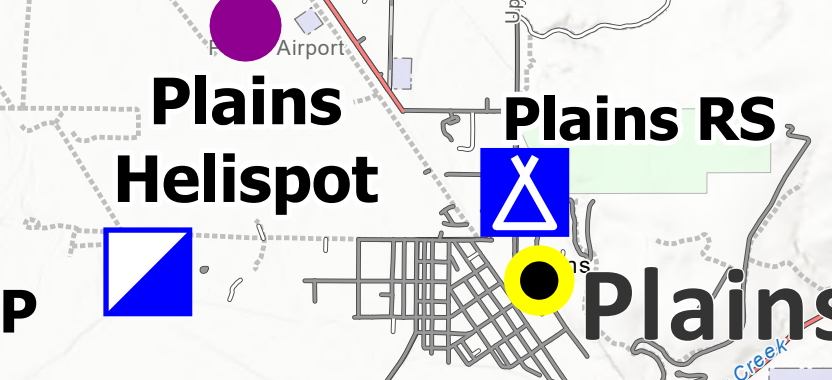

Legend:

- Helipot
- Unimproved Landing Area
- Division Break
- Incident Command Post
- Drop Point
- Crew Edge
- Hot Spot - Spot Fire
- Gate
- Mobile Weather Unit
- Repeater
- Wildfire Daily Fire Perimeter
- Completed Dozer Line
- Completed Fuel Break
- Completed Hand Line
- Completed Road as Line
- Fire Edge
- Contained Line
- Transmission Line
- Forest Service Land
- American Indian Reservation Land

North American 1983 Datum. Lat/Long Grid

0 1 2 Miles

qedwards
7/19/2021 2058
Acres from IR/Hand Sketch



Plains Helispot

Plains RS

Plains

ICP

