









115°16'W 115°15.5'W 115°15'W 115°14.5'W 115°14'W 115°13.51'W 115°13'W 115°12.5'W 115°12'W 115°11.5'W 115°11'W

47°38.5'N 47°38'N 47°37.5'N 47°37'N 47°36.5'N 47°36'N 47°35.5'N 47°35'N 47°34.5'N 47°34'N

**Thompson Foothills
Structure Map**
West Lolo Complex
MT-LNF-000893
7/22/21 Day
2,408 acres at 7/19/21 @ 2230

**Structure
Response Zone 5**

**Structure
Response Zone 4**

-  Defensible - Stand Alone
-  Defensible - Prep and Hold
-  Staging Area
-  Water Source
-  Structure Response Zones
-  US Forest Service
-  State of Montana
-  Local Government



0 1000 2000
Feet

mvoss
7/21/2021 1946
North American 1983 Datum, LatLong Grid

115°16'W 115°15.5'W 115°15'W 115°14.5'W 115°14'W 115°13.51'W 115°13'W 115°12.5'W 115°12'W 115°11.5'W 115°11'W