






115°10'W

115°W

114°50'W

114°40'W

114°30'W

-  Wildfire Daily Fire Perimeter
-  Helispot
-  Division Break
-  Incident Command Post
-  Drop Point
-  Camp

**Transportation
Map South**
 West Lolo Complex
 MT-LNF-000893
 7/22/2021 Day
 2,408 acres at 7/19/21 @ 2230

47°30'N

47°30'N

47°20'N

47°20'N

47°10'N

47°10'N

47°N

47°N

115°10'W

115°W

114°50'W

114°40'W

114°30'W

Saint Regis

Plains Helispot

ICP

Plains

28

200

Paradise

Sheep Creek Fire

Quinns Fire

Perma

382

90

135

Siegel Creek Fire

Sunset Fire

Superior

Thompson Fire

49

Div A

Deep Lookout Mtn Fire

**Superior
Branch**

40

Deep LO Spike

Div X

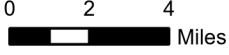
42 44 43 41

10

90

10

Alberton



mvoss
7/21/2021 1857
Acres from IR/Hand Sketch
North American 1983 Datum, Lat/Long Grid