

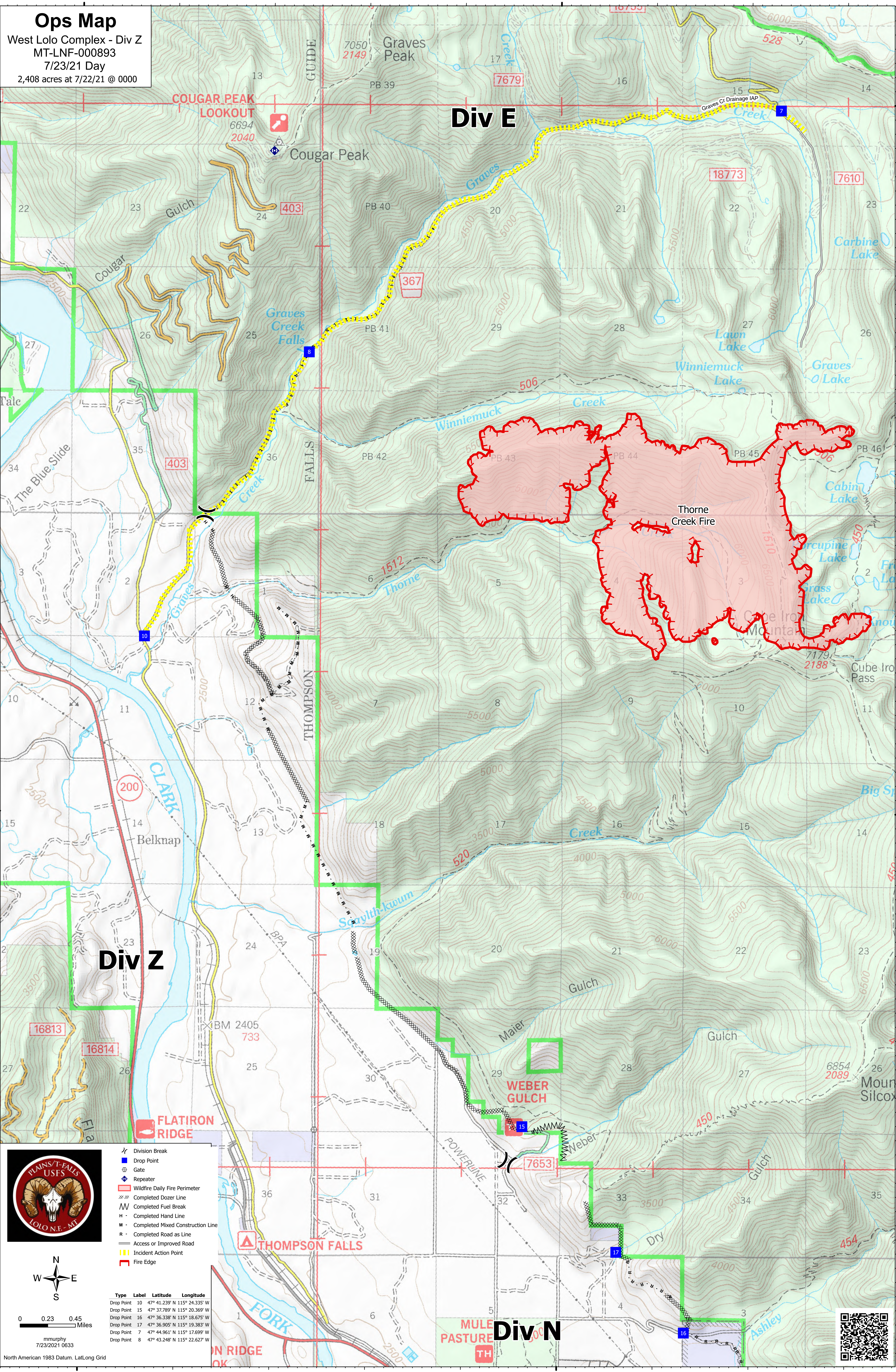
# Ops Map

West Lolo Complex - Div Z  
MT-LNF-000893  
7/23/21 Day  
2,408 acres at 7/22/21 @ 0000

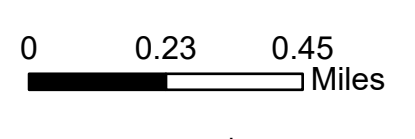
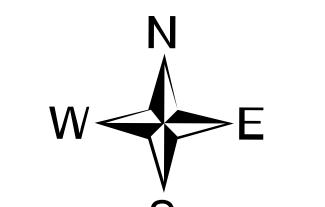
## Div E

## Div Z

## Div N



- Division Break
- Drop Point
- Gate
- Repeater
- Wildfire Daily Fire Perimeter
- Completed Dozer Line
- Completed Fuel Break
- Completed Hand Line
- Completed Mixed Construction Line
- Completed Road as Line
- Access or Improved Road
- Incident Action Point
- Fire Edge



Type	Label	Latitude	Longitude
Drop Point	10	47° 41.239' N	115° 24.335' W
Drop Point	15	47° 37.789' N	115° 20.369' W
Drop Point	16	47° 36.338' N	115° 18.675' W
Drop Point	17	47° 36.905' N	115° 19.383' W
Drop Point	7	47° 44.961' N	115° 17.699' W
Drop Point	8	47° 43.248' N	115° 22.627' W

North American 1983 Datum, Lat/Long Grid

