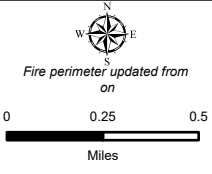










Operations
 Whitetail Creek
 MTNWS000748
 estimated 328 acres
 08/03/2021 Day



-  Division Break
-  Gate
-  Access or Improved Road
-  Temporary Flight Restriction
-  Fire Edge
-  Wildfire Daily Fire Perimeter
-  Forest Service Land
-  State Lands



Remote Incident
 Support Team
 8/3/2021 1004
 NAD 1983 2011 Datum.
 Lat/Long Grid

Operations