

Woods Creek Fire







PIO Map

MT-HLF-000258

Approx. 45,590 acres 8/08/2021 @ 2358

Operational Shift:

8/10/2021

-  Bureau of Land Management (BLM)
-  Bureau of Reclamation (BOR)
-  State
-  US Forest Service (USFS)
-  Private
-  Daily Fire Perimeter

