

# Incident Action Plan



**Day Operational Period**  
**Saturday 07/31/2021 0600 - 2100**

**Night Operational Period**  
**Saturday 07/31/2021 1800 – Sunday 08/01/2021 1000**

<b>American Fork</b>	<b>Woods Creek</b>	<b>Divide Complex</b>
<b>MT-HLF-005087</b> <b>P1N57E (0115)</b>	<b>MT-HLF-000258</b> <b>P1N5JY (0115)</b>	<b>MT-HLF-005079</b> <b>P1N5FU (0115)</b>

**2021.divide.finance@firenet.gov**  
**2021.americanfork.finance@firenet.gov**

**Morning Ops Briefing (0700) Zoom ID: 160 768 9452**  
**Dial in # 1-551-285-1373**

**Check-in**



**American Fork Maps**



**Divide Complex Maps**



**Woods Creek Maps**



1. INCIDENT NAME <b>American Fork Fire, Divide Complex and Woods Creek</b>	2. OPERATIONAL PERIOD: DAY / NIGHT <b>07/31/2021 Saturday 0600 - 08/01/2021 Sunday 1000</b>	2. DATE PREPARED <b>07/30/2021</b>	3. TIME PREPARED <b>1800</b>
---	---	---------------------------------------	---------------------------------

**3. GENERAL CONTROL OBJECTIVES FOR THE INCIDENT (INCLUDE ALTERNATIVES)**

**Management Objectives**

- 1) Protection of human life and safety is the first priority for all actions taken on a wildfire and can overrule all other strategic/management objectives and incident requirements.
- 2) Base management decisions on meeting objectives while also minimizing the risk of COVID-19 exposures to responders and the public. COVID-19 considerations may alter how you meet goals but should not lead to higher risk tactics.
- 3) Maintain and strengthen relationships with the Helena-Lewis and Clark NF, Custer-Gallatin NF, private landowners, the public, cooperators and partners by providing timely and accurate information.
- 4) Use management actions that ensure fire personnel safety from contact with bears through compliance with the Food Storage Special Order.
- 5) Protect the unique attributes of impacted watersheds through actions that minimize sedimentation and invasive species movement.
- 6) Protect impact to cultural resources through consultation with local forest specialists.

**Control Objectives**

**Divide Complex**

- 1) Protection of human life and safety is the first priority for all actions taken and shall override all other incident control objectives. Evaluate risk vs. benefit in strategic and tactical planning and only commit operational resources to actions that have the highest probability of success.
- 2) Protect Tenderfoot Experimental Forest infrastructure within the tenderfoot drainage.
- 3) Protect the communities of Belt Park, Deer Creek Estates, Monarch, Neihart and the Hwy 89 corridor to avoid loss or damage to private lands and critical infrastructure.
- 4) Use mechanized equipment to establish and improve control lines where approved to minimize risk and exposure to firefighting resources.
- 5) Provide initial attack resources to respond to any new ignitions within the TFR area to limit potential size and growth.

**American Fork Fire**

- 1) Protection of human life and safety is the first priority for all actions taken and shall override all other incident control objectives. Evaluate risk vs. benefit in strategic and tactical planning and only commit operational resources to actions that have the highest probability of success.
- 2) Keep fire on Forest Service lands to protect and limit impact to adjacent landowner property and values at risk.
- 3) Provide initial attack resources to respond to any new ignitions within the TFR area to limit potential size and growth.

**4. Operational Period Command Emphasis:**

**\*\*\* L C E S \*\*\***

**5. General Situational Awareness:**

***\*\*Erratic and gusty winds to 40 mph possible with any shower or storm. Keep in mind gusty winds are possible far away from the nearest precipitation.\*\****

***WEATHER DISCUSSION:*** Mostly clear skies in the morning will give way to increasing clouds over the higher terrain. There is adequate heat and moisture to produce isolated showers and a few thunderstorms in the afternoon. High temps will remain above average with min RH's in the mid to upper 20's. The primary threats will be erratic and gusty winds to 40 mph with any rainfall. Winds will be terrain driven along slopes and valleys while ridgetop winds will turn from the E. Decent RH recoveries (50-60%) are expected tonight.

**7. GENERAL MESSAGE**

**See the attached Safety Message for more information.**

- |  |  |   |
|--|--|---|
| <input checked="" type="checkbox"/> ORGANIZATION LIST (ICS 203)  | <input checked="" type="checkbox"/> MEDICAL PLAN (ICS 206)     | <input checked="" type="checkbox"/> WEATHER SPOT FORECAST   |
| <input checked="" type="checkbox"/> ASSIGNMENT LIST (ICS 204)    | <input checked="" type="checkbox"/> AIR OPS. SUMMARY (ICS 220) | <input checked="" type="checkbox"/> FIRE BEHAVIOR FORECAST  |
| <input checked="" type="checkbox"/> COMMUNICATION PLAN (ICS 205) | <input checked="" type="checkbox"/> SAFETY MESSAGE             | <input checked="" type="checkbox"/> INCIDENT EMERGENCY PLAN |

ICS 202	9. PREPARED BY (PLANNING SECTION CHIEF) <b>Jason Braunstein</b> 	10. APPROVED BY (INCIDENT COMMANDER) <b>Steve Parrish</b> 
---------	--	--

<b>1. Incident Name:</b> American Fork Fire, Divide Complex, and Woods Creek Fire		<b>2. Operational Period:</b> DAY-NIGHT Date From: 07/31/2021 Date To: 08/01/2021 Time: 0700 SAT-1000 SUN	
<b>3. Incident Commander(s) and Command Staff:</b>		<b>7. Operations Section:</b>	
IC/UCs	Steve Parrish, Patrick Pearson (t)	Ops Section Chief	Peter Myers, David Walker, Shane Sturgill (t), James Browning (t)
Safety Officer	Tommy Hawkins, Michael Cook, Jose Castro (t), John Fugitt (t)	Planning Ops	Troy Floyd, Michael Davis
Information Officer	Catherine Hibbard, Bonnie Strawser, John Nichols, Tim Webb (t)	<b>Branch</b>	<b>I American Fork</b>
Liaison Officer	David Parker, Mike Buchanan, Paul Stevens, Stephanie Allison (t), Edwin Christopher (t)	Branch Director	Chad Cook
Covid Coordinator	Mike Buchanan	Division/Group	Mike Davis
<b>4. Agency/Organization Representatives:</b>		Division/Group	A Abe Philipson
USFS	Carol Hatfield, Corey Lewellen, Mike Welker	Division/Group	M Jeremy Kolasks, Curtis Littlefield (t)
DNRC	Jocee Hedrick, Heidi Crum	Division/Group	P John Fry, Jason Martin (t)
		<b>Branch</b>	<b>II Divide Complex – Ellis</b>
		Field Ops	Mike Davis
<b>5. Planning Section:</b>		Division/Group	E/Q Brian Delasantas
Chief	David Berens, Jason Braunstein (t)	<b>Branch</b>	<b>III Divide Complex – Balsinger</b>
Resources Unit	Jessica Valdez, Ed Bratcher (t), Sue Sobieski (t)	Branch Director	Mike Davis, Shane Sturgill (t)
Situation Unit	Eric Schmeckpeper	Division/Group	I/T Mickey Ward Edward Hardesty
Documentation Unit	Jocelyn Howell (t)	Division/Group	U Brian Keating, Gabriel Templeton (t)
Demobilization Unit	Jeff Dematteis	Division/Group	Structure Protection TK Kennedy
Fire Behavior Analyst	Greg Titus	Division/Group	IA
GIS Specialist	Tommy Barnes, Clint Roberts	Division/Group	NIGHT SHIFT
		<b>Branch</b>	<b>IV Woods Creek</b>
Tech Support Specialist	Joe Ashby, Bridgette Webb (t)	Branch Director	Brian Browning
Incident Meteorologist	Ian Morrison	Field Ops	Dave Walker
Status Check-in	Laura Vann, Saran Bridges (t), Kandra Scott (t – virtual)	Division/Group	A/M Chad Stober
		Division/Group	Q/SW Craig Robertson
		Division/Group	Night Shift
<b>6. Logistics Section:</b>		Division/Group	
Chief	Leslie Morgan, Jane Arteaga, Sally Browning, Chris Revels (t)	Division/Group	
		<b>Air Operations Branch</b>	
<b>Support Branch</b>		Air Ops Branch Dir.	John Fish,
Supply Unit	Nina Donley	ASGS	Jack Finley
Receiving/Dist. Manager	Lisa Meekins, Andrew Thompson (t)	Air Tac Group Sup	David Robinson, Chad Smitherman (t)
Facilities Unit	Susanne Adams		
Ground Support Unit	Pat Wright		
Security Unit	Karen Bradford, Michael Esters (t)		
		<b>8. Finance/Administration Section:</b>	
<b>Service Branch</b>		Chief	Sandra Morris, John Warner (t)
Communication Unit	Jerry Patrick, David Radzivil (t)	Time Unit	Kimberly Winkler
Ordering Manager	Darrius Truss, Coreen Francis (t)	Procurement Unit	Shawn Hendrickson (t)
Medical Unit	Fred Adler, Richard D'Orazio (t)	Comp/Claims Unit	Diane Lowder
Food Unit	David Malone (t)	Cost Unit	
<b>9. Prepared by: Name:</b>		Position/Title: <i>PSC150</i>	Signature: <i>[Signature]</i>
ICS 203	IAP Page _____	Date/Time: _____	

## Human Resource Message

The mission of the Red Team is to safely, effectively and efficiently manage the American Fork Fire, the Divide Complex and the Woods Creek Fire by maintaining a team of skilled and productive personnel. During this incident we will strive to successfully complete our mission and achieve our objectives while creating a positive, drug and alcohol free work environment for all assigned incident personnel.

Consumption of drugs that alter decision making abilities, such as marijuana and alcohol, is prohibited while assigned to the incident.

The Red Team fully supports EEO and will not tolerate sexual harassment or any form of discrimination!

All inappropriate behavior will be dealt with promptly. Disciplinary action and reporting back to an individual's home unit will be initiated as necessary.

Please report any incidents of inappropriate behavior to your supervisor, Marty Bentley or myself immediately.

*Steve Parrish*, Incident Commander





←Submit Wx Obs!

## INCIDENT Weather Forecast



View Local Obs →

**FORECAST NO:** 9  
**PREDICTION FOR:** Saturday

**NAME OF FIRE:** American Fork/Divide Complex  
**UNIT:** Helena/Lewis & Clark NF and Custer Gallatin NF  
**SHIFT DATE:** July 31, 2021  
**SIGNED:** Ian Morrison

**FORECAST ISSUED:** 1800 July 30, 2021

**Incident Meteorologist**

***\*\*Erratic and gusty winds to 40 mph possible with any shower or storm. Keep in mind gusty winds are possible far away from the nearest precipitation.\*\****

***WEATHER DISCUSSION:*** Mostly clear skies in the morning will give way to increasing clouds over the higher terrain. There is adequate heat and moisture to produce isolated showers and a few thunderstorms in the afternoon. High temps will remain above average with min RH's in the mid to upper 20's. The primary threats will be erratic and gusty winds to 40 mph with any rainfall. Winds will be terrain driven along slopes and valleys while ridgetop winds will turn from the E. Decent RH recoveries (50-60%) are expected tonight.

### ***FOR THE DIVIDE COMPLEX, AMERICAN FORK AND WOODS CREEK:***

***WEATHER:*** Seasonably high temperatures with a chance of an afternoon shower/thunderstorm over higher elevations. Generally less than 0.10" of rainfall is expected. *Erratic wind gusts to 40 mph possible with any shower/storm.*

**TEMPERATURES:** 74-78 ridges and 80-85 valley bottoms

**HUMIDITY:** Minimums 25 to 30%

#### **20 FT WINDS:**

**RIDGETOP** - ESE 15 to 20 mph with gusts to 35 mph for exposed locations.

**SLOPE/VALLEY** - Upslope/upvalley at 8 to 12 mph.

**HAINES INDEX:** 3 (Very low chance of plume dominated activity)

**CHANCE OF WETTING RAIN (> .10):** 15%

**LAL:** 2

**STABILITY/INVERSION:** Weak inversion breaking by 0900.

### ***OUTLOOK FOR TONIGHT:***

A slight chance of a lingering shower with gusty winds before 2200. RH recoveries will reach 50-60%. Partly cloudy skies early will become mostly clear late. Temperatures will fall to the mid and upper 50s for most areas and the low 50s for the valley locations. Downslope/downvalley winds 4-8 mph.

### ***OUTLOOK FOR SUNDAY AND MONDAY:***

High temperatures will be in the 70s with lows in the 50's. Sunday, partly cloudy skies with a chance of showers and isolated thunderstorms in the afternoons. Monday, increasing clouds and moisture will bring the threat of widespread showers and thunderstorms.

## FIRE BEHAVIOR FORECAST

<b>FORECAST NUMBER:</b> 09	<b>TYPE OF FIRE:</b> Wildland
<b>FIRE NAME:</b> Divide Complex, American Fork, & Wood Creek	<b>OPERATIONAL PERIOD:</b> Day & Night Shift
<b>DATE ISSUED:</b> 07/30/2021 <b>TIME ISSUED:</b> 1600	<b>SHIFT DATE:</b> Saturday, July 31, 2021
<b>UNIT:</b> Helena, Lewis & Clark, and Custer Gallatin NF	<b>SIGNED:</b> Greg Titus, FBAN

### WEATHER SUMMARY:

See weather forecast in IAP for detailed forecast.

#### Local Thresholds – Watch Out

20-foot winds over **13 mph**, RH under **17%**, Temperature over **82°**, 1,000-hour fuel moisture less than **14%**.

### FIRE BEHAVIOR:

**GENERAL:** The dominant fuel types found in the fire areas are heavy mixed conifer stands and short grass outside the forested areas. Fuel moisture are at critical levels that can promote extreme fire behavior, especially the heavy fuels, 100 and 1,000 hours.

Fine Dead Fuel Moisture = 4-6%, 1,000 Hour Fuel Moisture = 6-8%, Live Fuel Moisture = 115-125%  
Live fuels are nearly cured and very volatile.

ERC's are above the 97<sup>th</sup> percentile and near record daily highs for RAWs in the area.

Fuel Model	Average Rate of Spread	Average Flame Length
Grass (GS2)	3 feet/minute 3 ch/hr	1 foot
Mixed Conifer (TU5)	17 feet/minute 15.5 ch/hr	10 feet

New spot fires can reach 8 acres in one hour.

Probability of Ignition = **75%**

### Specific Areas of Concern:

#### Balsinger

Southeast corner (Div. I) fire has the potential to move south up the Tillinghast Creek drainage. Fire could move further into the Pilgrim Creek drainage to the northwest in Div. U. Also, in Div. U the fire will continue to move north down the west side of the Tillinghast Creek drainage.

#### American Fork

Fire should continue to be moderated by the recent precipitation. Fire will continue to move into the Shields River drainage in Div. P. There is the potential for the fire to cross the Shields River to the north.

#### Woods Creek

Fire in Div W will continue to move to the west. It will run out of the heavy timber into a more favorable fuel type. Isolated heat sources along the northern edge of Div A has the potential for the fire to move into the Camas Creek drainage. Fire in Div Q will continue to move down the Duck Creek drainage in the southeast area of the fire.

#### Ellis

No special areas of concern.

### AIR OPERATIONS:

No issues for Air Operations this operational period. Light inversion will lift by 0900.

### SAFETY:

While only two of the local fire weather thresholds will be met today, winds and 1000 hr fuel, maintain your vigilance and **Situational Awareness** the fire still has the potential to be active even on a moderate day.

## Division/Group Assignment List (ICS 204 WF)

<b>1. Incident Name:</b>		<b>3.</b>			
American Fork		<b>Branch:</b> <b>I</b>	<b>Division/Group</b> <b>A</b>		
<b>2. Operational Period:</b>					
Date/Time From:	Date/Time To:				
7/31/2021 0600 SAT	08/01/2021 1000 SUN				
<b>4. Operations Personnel</b>					
BRANCH DIRECTOR	Chad Cook	FIELD OPERATIONS	Mike Davis		
DIVISION/GROUP SUPERVISOR	Abe Philipson	LEAD OPERATIONS	Pete Myers		
		PLANNING OPERATIONS	Troy Floyd		
<b>5. Resources Assigned this Period</b>					
Strike Team / Task Force / Resource Designator	LWD	Leader	Number Persons	Drop Off PT./Time	Pick Up PT./Time
O-9 TFLD	08/04	Danny Lowell	1	American Fork Spike/ 0600	American Fork Spike/ 2100
O-53 TFLD	07/30	Rock Byrd	1	American Fork Spike/ 0600	American Fork Spike/ 2100
C-5 HC2 OREGON WOODS	08/03	Alex Tomchak	20	American Fork Spike/ 0600	American Fork Spike/ 2100
C-19 HC2I BEAR JAW	08/11	Shelby Erickson	21	American Fork Spike/ 0600	American Fork Spike/ 2100
E-11 T3 ENG CASTLE MOUNTAIN	08/03	Joseph Meyer	3	American Fork Spike/ 0600	American Fork Spike/ 2100
E-9 T6 ENG TEXAS FIRE	08/05	Carlos Magana	2	American Fork Spike/ 0600	American Fork Spike/ 2100
E-10 T6 ENG CEDAR MOUNTAIN	08/03	Manson w/EMT	4	American Fork Spike/ 0600	American Fork Spike/ 2100
DNRC T6 ENG LOVELAND FD	08/11	Willard	3	American Fork Spike/ 0600	American Fork Spike/ 2100
E-14 DOZ2 CONIFER LOGGING	07/28	Justin McDonough	1	American Fork Spike/ 0600	American Fork Spike/ 2100
E-23 T6 ENG E621	07/29	Matt Birckshire	5	American Fork Spike/ 0600	American Fork Spike/ 2100
E-3 T3 DOZ MEADOW CREEK	08/12	Shawn Heyer	2	American Fork Spike/ 0600	American Fork Spike/ 2100
E-30 WAT2 CASTLE MOUNTAIN	08/06	Brendan Zelanka	1	American Fork Spike/ 0600	American Fork Spike/ 2100
E-60 EMTF	07/31	Gabriel Mizrahi	2	American Fork Spike/ 0600	American Fork Spike/ 2100
SOF1		Tommy Hawkins	1	American Fork Spike/ 0600	American Fork Spike/ 2100
READ – LEAD FOR BRANCH 1		Rob Grassfield	1	American Fork Spike/ 0600	American Fork Spike/ 2100
ARCH		Doug Kosik	1	American Fork Spike/ 0600	American Fork Spike/ 2100
<b>6. Control Operations/Work Assignments:</b>					
<p><b>Task:</b> Continue to construct hand line off of established dozer line from DIV A/M break west toward Fawn Creek. Scout and identify potential contingency line location options to the south from Blackberry Creek west toward Sweet Grass Creek Ridge.</p> <p><b>Purpose:</b> To improve containment along the fires southern edge and begin construction of a contingency line to the south of the main fire.</p> <p><b>End State:</b> Keep fire north of the contingency line to prevent fire from crossing the National Forest boundary.</p>					


**7. Special Instructions:**

- Coordinate with READ before heavy equipment use: there is potential for sensitive resources in this area
- Please coordinate with READ if sensitive/archeological resources are located
- Please provide a picture of the artifact/site and a GPS location if found
- Do not post photos with Archeological resources that have location information

**\*\*IN THE EVENT OF AN IWI:**

**CONTACT DIVIDE COMMUNICATIONS ON COMMAND**


**IF UNREACHABLE, CONTACT BY PHONE AT 208-401-6806**

8. Division/Group Communication Summary						
Function	Channel	RX Frequency N/W	RXTone/NAC	TX Frequency N/W	TX Tone/NAC	Mode
Command	1	169.7500	107.2	167.1000	107.2	A
Tactical	6	166.9875		166.9875	114.8	A
Air to Ground	13 (Primary)	169.1500		169.1500		A
Air to Ground	14 (Secondary)	172.7500		172.7500		A
9. Prepared By (Resource Unit Leader)		Approved By (Planning Section Chief)			Date	Time
Jessica Valdez		Jason Braunstein 			7/30/2021	1900



## Division/Group Assignment List (ICS 204 WF)


<b>1. Incident Name:</b>		<b>3.</b>				
American Fork		Branch: <b>I</b>	Division/Group <b>M</b>			
<b>2. Operational Period:</b>						
Date/Time From:	07/31/2021 0600 SAT		Date/Time To:	08/01/2021 1000 SUN		
<b>4. Operations Personnel</b>						
BRANCH DIRECTOR	Chad Cook		FIELD OPERATIONS	Mike Davis		
DIVISION/GROUP SUPERVISOR	Jeremy Kolasko Curtis Littlefield (t)		LEAD OPERATIONS	Pete Myers		
			PLANNING OPERATIONS	Troy Floyd		
<b>5. Resources Assigned this Period</b>						
Strike Team / Task Force / Resource Designator	LWD	Leader	Number Persons	Drop Off PT./Time	Pick Up PT./Time	
C-8 HC2 BLUE MOUNTAIN				American Fork Spike/ 0600	American Fork Spike/ 2100	
E-2 T3 ENG ROCKY MOUNTAIN	08/01	Sean Riphenburg	3	American Fork Spike/ 0600	American Fork Spike/ 2100	
E-38 T4 ENG LOOMIS	08/03	Taylor Easley w/EMT	3	American Fork Spike/ 0600	American Fork Spike/ 2100	
E-44 T4 ENG GIST	07/30	Joe Hester Logging	3	American Fork Spike/ 0600	American Fork Spike/ 2100	
E-7 T6 ENG WHITEGRASS	08/03	Whitegrass	3	American Fork Spike/ 0600	American Fork Spike/ 2100	
E-8 T6 ENG STAX FACTOR	08/05	John Hoellerick	3	American Fork Spike/ 0600	American Fork Spike/ 2100	
E-12 T6 ENG FUNK FIRE	08/05	Greg Funk	3	American Fork Spike/ 0600	American Fork Spike/ 2100	
E-13 T6 ENG BISHOP	08/06	Edgar Johnson	3	American Fork Spike/ 0600	American Fork Spike/ 2100	
E-14 T6 ENG BISHOP	08/06	Anna Wildgun	3	American Fork Spike/ 0600	American Fork Spike/ 2100	
E-22 T6 ENG FLAT ROCK	08/10	Cody Blair	3	American Fork Spike/ 0600	American Fork Spike/ 2100	
E-1 T6 ENG R. CONSTRUCTION	08/01	Richard Deruche	3	American Fork Spike/ 0600	American Fork Spike/ 2100	
SOF1		Tommy Hawkins	1	American Fork Spike/ 0600	American Fork Spike/ 2100	
<b>6. Control Operations/Work Assignments:</b>						
<p><b>Task:</b> Hold previous firing operations on east line</p> <p><b>Purpose:</b> Ensure fire does not progress onto private property</p> <p><b>End State:</b> Fire will be kept from progressing onto private property</p>						
<b>7. Special Instructions:</b>						
<ul style="list-style-type: none"> <li>Coordinate with READ before heavy equipment use: there is potential for sensitive resources in this area</li> <li>Please coordinate with READ if sensitive/archeological resources are located</li> <li>Please provide a picture of the artifact/site and a GPS location if found</li> <li>Do not post photos with Archeological resources that have location information</li> </ul>						
<b>**IN THE EVENT OF AN IWI:</b>						
<b>CONTACT DIVIDE COMMUNICATIONS ON COMMAND</b>						
<b>IF UNREACHABLE, CONTACT BY PHONE AT 208-401-6806</b>						
<b>8. Division/Group Communication Summary</b>						
Function	Channel	RX Frequency N/W	RXTone/NAC	TX Frequency N/W	TX Tone/NAC	Mode
Command	1	169.7500	107.2	167.1000	107.2	A

Tactical	4	168.6125		168.6125	156.7	A
Air to Ground	13 (Primary)	169.1500		169.1500		A
Air to Ground	14 (Secondary)	172.7500		172.7500		A
<b>9. Prepared By (Resource Unit Leader)</b>		<b>Approved By (Planning Section Chief)</b>			<b>Date</b>	<b>Time</b>
Jessica Valdez		Jason Braunstein 			7/30/2021	1900

## Division/Group Assignment List (ICS 204 WF)

<b>1. Incident Name:</b>				<b>3.</b>		
American Fork				I	P	
<b>2. Operational Period:</b>						
Date/Time From: 07/31/2021 0600 SAT		Date/Time To: 08/01/2021 1000 SUN				
<b>4. Operations Personnel</b>						
BRANCH DIRECTOR		Chad Cook		FIELD OPERATIONS		Mike Davis
DIVISION/GROUP SUPERVISOR		John Fry Jason Martin (t)		LEAD OPERATIONS PLANNING OPERATIONS		Pete Myers Troy Floyd
<b>5. Resources Assigned this Period</b>						
Strike Team / Task Force / Resource Designator		LWD	Leader	Number Persons	Drop Off PT./Time	Pick Up PT./Time
E-111 T6 ENG E691 CIMARRON HILLS		08/11	Michael Wupper	3	American Fork Spike/ 0600	American Fork Spike/ 2100
E-114 T6 ENG E691		08/08	Zac Allen	5	American Fork Spike/ 0600	American Fork Spike/ 2100
E-6 DNRC T6 ENGINE SHILOH (VIPR) 215		08/11	Ron Thalacker	3	American Fork Spike/ 0600	American Fork Spike/ 2100
E-15 DNRC T6 ENGINE AURORA		08/08	Brad Danek	3	American Fork Spike/ 0600	American Fork Spike/ 2100
E-17 DNRC T6 ENGINE GREELEY BRUSH 6		08/11	Brian Benton	3	American Fork Spike/ 0600	American Fork Spike/ 2100
E-16 DNRC T6 ENGINE JOHNSON CO E-121		08/11	Adam Robinson	3	American Fork Spike/ 0600	American Fork Spike/ 2100
E-104 WT2 THOMPSON AND SONS INC.		08/12			American Fork Spike/ 0600	American Fork Spike/ 2100
E-19 T6 SOLOMON FIRE					American Fork Spike/ 0600	American Fork Spike/ 2100
E-33 AMBU FRONT LINE EMS		08/10	Larry Rosenburg	1	American Fork Spike/ 0600	American Fork Spike/ 2100
SOF1			Brad Lidell	1	American Fork Spike/ 0600	American Fork Spike/ 2100
<b>6. Control Operations/Work Assignments:</b>						
<p><b>Task:</b> Continue with structure assessments and mitigation measures in the Shields River area.</p> <p><b>Purpose:</b> Ensure any threats to structures are mitigated.</p> <p><b>End State:</b> Threats to structures within the Shields River area will be mitigated.</p>						
<b>7. Special Instructions:</b>						
<ul style="list-style-type: none"> <li>Coordinate with READ before heavy equipment use: there is potential for sensitive resources in this area</li> <li>Please coordinate with READ if sensitive/archeological resources are located</li> <li>Please provide a picture of the artifact/site and a GPS location if found</li> <li>Do not post photos with Archeological resources that have location information</li> </ul>						
<p><b>**IN THE EVENT OF AN IWI:</b></p> <p><b>CONTACT DIVIDE COMMUNICATIONS ON COMMAND</b></p> <p><b>IF UNREACHABLE, CONTACT BY PHONE AT 208-401-6806</b></p>						
<b>8. Division/Group Communication Summary</b>						
Function	Channel	RX Frequency N/W	RXTone/NAC	TX Frequency N/W	TX Tone/NAC	Mode
Command	1	169.7500	107.2	167.1000	107.2	A
Tactical	5	163.7125		163.7125	146.2	A
Air to Ground	13 (Primary)	169.1500		169.1500		A
Air to Ground	14 (Secondary)	172.7500		172.7500		A
<b>9. Prepared By (Resource Unit Leader)</b>		<b>Approved By (Planning Section Chief)</b>			<b>Date</b>	<b>Time</b>
Jessica Valdez		Jason Braunstein			7/30/2021	1900

## Division/Group Assignment List (ICS 204 WF)

<b>1. Incident Name:</b>			<b>3.</b>			
DIVIDE COMPLEX-ELLIS			Branch: <b>II</b>		Division/Group <b>E/Q</b>	
<b>2. Operational Period:</b>						
Date/Time From: 7/31/2021 0600 SAT		Date/Time To: 08/01/2021 1000 SUN				
<b>4. Operations Personnel</b>						
BRANCH DIRECTOR		FIELD OPERATIONS		Mike Davis		
TFLD Brian Delasantos (t)		LEAD OPERATIONS		Pete Myers		
		PLANNING OPERATIONS		Troy Floyd		
<b>5. Resources Assigned this Period</b>						
Strike Team / Task Force / Resource Designator	LWD	Leader	Number Persons	Drop Off PT./Time	Pick Up PT./Time	
O-71 TFLD	07/29	Luke Fosness	1	DP10/0900	Showdown Spike/2100	
E-9 T6 ENG BISHOP	08/11	Grant Clayborn	3	DP10/0900	Showdown Spike/2100	
E-20 T6 ENG CORVALLIS	08/10	Kevin Drake	3	DP10/0900	Showdown Spike/2100	
E-32 T6 ENG CASTLE MOUNTAIN	08/05	Chase Cork	3	DP10/0900	Showdown Spike/2100	
E-33 T6 ENG CASTLE MOUNTAIN	08/05	McCarthy Nosie	3	DP10/0900	Showdown Spike/2100	
E-35 T6 ENG PEANUT PIE	08/01	Dale Goodgun	3	DP10/0900	Showdown Spike/2100	
E-6 T2 WAT PARK COUNTY	07/31	Elijah Nazari	1	DP10/0900	Showdown Spike/2100	
E-34 FRONT LINE EMS NONTRANSPORT	08/11	Corbin/Fallis	2	DP10/0900	Showdown Spike/2100	
<b>6. Control Operations/Work Assignments:</b>						
<p><b>Task:</b> Hold and improve containment lines. Implement rehabilitation and suppression repair tactics where necessary.</p> <p><b>Purpose:</b> Ensure previous actions continue to mitigate any threats.</p> <p><b>End State:</b> Fire will be kept within containment lines.</p>						
<b>7. Special Instructions:</b>						
<ul style="list-style-type: none"> <li>Spike camp is located at Showdown Ski Resort.</li> <li>Utilize dozers on FS land as directed by ARCH/READ</li> </ul> <p><b>**IN THE EVENT OF AN IWI: CONTACT DIVIDE COMMUNICATIONS ON COMMAND IF UNREACHABLE, CONTACT BY PHONE AT 208-401-6806</b></p>						
<b>8. Division/Group Communication Summary</b>						
Function	Channel	RX Frequency N/W	RXTone/NAC	TX Frequency N/W	TX Tone/NAC	Mode
Command	6	173.8125	107.2	168.4750	107.2	A
Command	7	173.0375	107.2	167.3250	107.2	A
Command	8	169.8125	107.2	164.6750	107.2	A
Tactical	5	166.7750	107.2	166.7750	107.2	A
Command	10	171.5000		164.0000	103.5	A
Air to Ground	13	166.6125		166.6125		A
<b>9. Prepared By (Resource Unit Leader)</b>		<b>Approved By (Planning Section Chief)</b>			<b>Date</b>	<b>Time</b>
Jessica Valdez		Jason Braunstein 			7/30/2021	1900

## Division/Group Assignment List (ICS 204 WF)

<b>1. Incident Name:</b>		<b>3.</b>			
<b>DIVIDE COMPLEX-BALSINGER</b>		<b>Branch:</b> <b>III</b>	<b>Division/Group</b> <b>I/T</b>		
<b>2. Operational Period:</b>					
Date/Time From:	Date/Time To:				
7/31/2021 0600 SAT	08/01/2021 1000 SUN				
<b>4. Operations Personnel</b>					
BRANCH DIRECTOR	Shane Sturgill (t)	FIELD OPERATIONS	Mike Davis		
DIVISION/GROUP SUPERVISOR	Mike Ward Edward Hardesty (t)	LEAD OPERATIONS	Pete Myers		
		PLANNING OPERATIONS	Troy Floyd		
<b>5. Resources Assigned this Period</b>					
Strike Team / Task Force / Resource Designator	LWD	Leader	Number Persons	Drop Off PT./Time	Pick Up PT./Time
O-150 TFLD	08/09	Ryan Hopkins	1	Showdown Spike/0600	Showdown Spike/2100
C-14 IHC MIDEWIN	08/09	Jerry Hoffman	20	Showdown Spike/0600	Showdown Spike/2100
E-37 HETF	07/31	Mike Wirth	4	Showdown Spike/0600	Showdown Spike/2100
E-43 T4 ENG BOSKET'S EXCAVATING	07/30	Jason Bucholtz	3	Showdown Spike/0600	Showdown Spike/2100
E-13 T6 ENG PEANUT PIE	08/09	Dan Wanous	3	Showdown Spike/0600	Showdown Spike/2100
E-21 T6 ENG HIGH DESERT	08/09	Thomas Hanks	3	Showdown Spike/0600	Showdown Spike/2100
E-26 T4 ENG BROWN WILDLAND	08/13	Nick Brown	3	Showdown Spike/0600	Showdown Spike/2100
E-26 T6 ENG WHITE HORSE	08/10	Keir Murphy	3	Showdown Spike/0600	Showdown Spike/2100
E-109 T6 ENG GIST	08/10	Lew Wallace	3	Showdown Spike/0600	Showdown Spike/2100
E-3 T3 DOZ MEADOW CREEK	08/11	Shawn Heyer	2	Showdown Spike/0600	Showdown Spike/2100
E-71 T2 SKD BULL CREEK FORESTRY	08/02	Jay Nortome	1	Showdown Spike/0600	Showdown Spike/2100
E-22 T3 SKD AUSTIN LOGGING	07/30	James Austin	2	Showdown Spike/0600	Showdown Spike/2100
E-48 T1 FELB A & C CONSTRUCTION	08/04	John Andrews	1	Showdown Spike/0600	Showdown Spike/2100
E-50 T1 FELB 24/7	08/01	Tim Werk	2	Showdown Spike/0600	Showdown Spike/2100
E-59 T1 FELB A & C CONSTRUCTION	08/03	Shawn Marvin	1	Showdown Spike/0600	Showdown Spike/2100
E-57 T1 FELB J & E CONTRACTING	08/03	Ed Jungers	1	Showdown Spike/0600	Showdown Spike/2100
E-72 T2 EXCA WIRTH	08/02	Phil Wirth	1	Showdown Spike/0600	Showdown Spike/2100
E-83 T2 EXCA WIRTH	08/02	Wirth	1	Showdown Spike/0600	Showdown Spike/2100
E-88 T2 EXCA WIRTH	08/04	Cody Wirth	2	Showdown Spike/0600	Showdown Spike/2100
E-65 LOG C & G LOGGING	08/03	Colton Gondeiro	1	Showdown Spike/0600	Showdown Spike/2100
E-81 T1 DUMP TRK2	08/03	Matt Fuller	2	Showdown Spike/0600	Showdown Spike/2100
E-73 T1 DUMP TRK	08/03	Tanner Cloninger	1	Showdown Spike/0600	Showdown Spike/2100

E-55 AMBU ***ROVING	07/31	Kalilocay Willie	2	Showdown Spike/0600	Showdown Spike/2100
O-37 EMTF	07/31	Emma Kashian	1	Showdown Spike/0600	Showdown Spike/2100
READ – LOCAL		Cory Cardipee	1	Showdown Spike/0600	Showdown Spike/2100
ARCH – LOCAL		Josh Uecker	1	Showdown Spike/0600	Showdown Spike/2100
SOF1		MIKE COOK	1	Showdown Spike/0600	Showdown Spike/2100
E-93 T3 ENG CASTLE MOUNTAIN	08/07	JOHN TILER	3	Showdown Spike/0600	Showdown Spike/2100
E-47 T4 ENG CASTLE MOUNTAIN	07/31	BLANE FIFIELD	3	Showdown Spike/0600	Showdown Spike/2100
E-10 T6 ENG BISHOP ENTERPRISES	08/06	RANDY HAWLEY	3	Showdown Spike/0600	Showdown Spike/2100
E-12 T6 ENG PEANUT PIE	08/09	SAM ELLEINS	3	Showdown Spike/0600	Showdown Spike/2100
E-25 T6 ENG HART	08/04	WYATT LAWRENCE	3	Showdown Spike/0600	Showdown Spike/2100
E-24 T6 ENG TORCH FIRE	08/09	DONAVUN DAVIS	3	Showdown Spike/0600	Showdown Spike/2100
E-116 T6 ENG CAHOON	08/11	OLIVIA PEREZ	3	Showdown Spike/0600	Showdown Spike/2100
E-52 T2 SKD GRIZZLY	08/01	BRAD SUTTON	2	Showdown Spike/0600	Showdown Spike/2100
E-51 T2 SKD GRIZZLY	08/01	JOSH BURDEN	2	Showdown Spike/0600	Showdown Spike/2100
E-49 T1 FELB SHERRILL	08/01	JESSE SHERRILL	2	Showdown Spike/0600	Showdown Spike/2100
E-76 T1 FELB JOHN STITT CONTRACTING	08/04	JOHN STITT	1	Showdown Spike/0600	Showdown Spike/2100
E-79 LOG DENBOER LOGGING	08/04	WILLIE DENBOER	2	Showdown Spike/0600	Showdown Spike/2100
E-1 T2 WAT LEVIATHAN, INC.	08/08	TRACY SCOTT	2	Showdown Spike/0600	Showdown Spike/2100
E-64 T2 WAT RMFS	08/01	RANDY WALKER	1	Showdown Spike/0600	Showdown Spike/2100
READ – LEAD FOR BRANCH III		JASON OLTROGGE	1	Showdown Spike/0600	Showdown Spike/2100

**6. Control Operations/Work Assignments:**

**Task:** Implement tactics to keep fire North of Divide Road.

**Purpose:** Ensure fire activity does not get established South of Divide Road.

**End State:** Fire activity will be kept North of Divide Road.

**7. Special Instructions:**

**Spike Camp is located at Showdown Ski Resort.**


Minimize impact to the Belt Creek Rd.

Trigger points currently for EVACUATION – Tillinghast Creek, FR839, Goblin Gulch for communities to the North and East of the fire.


**\*\*IN THE EVENT OF AN IWI:**

**CONTACT DIVIDE COMMUNICATIONS ON COMMAND**

**IF UNREACHABLE, CONTACT BY PHONE AT 208-401-6806**

8. Division/Group Communication Summary						
Function	Channel	RX Frequency N/W	RXTone/NAC	TX Frequency N/W	TX Tone/NAC	Mode
Command	6	173.8125	107.2	168.4750	107.2	A
Command	7	173.0375	107.2	167.3250	107.2	A
Command	8	169.8125	107.2	164.6750	107.2	A
Tactical	1	168.0500	107.2	168.0500	107.2	A
Command	9	171.5000	107.2	164.0000	156.7	A
Air to Ground	13	166.6125		166.6125		A
9. Prepared By (Resource Unit Leader)		Approved By (Planning Section Chief)			Date	Time
Jessica Valdez		Jason Braunstein 			7/30/2021	1900

## Division/Group Assignment List (ICS 204 WF)

<b>1. Incident Name:</b>			<b>3.</b>			
DIVIDE COMPLEX-BALSINGER			Branch: <b>III</b>		Division/Group <b>U</b>	
<b>2. Operational Period:</b>						
Date/Time From: 7/31/2021 0600 SAT		Date/Time To: 08/01/2021 1000 SUN				
<b>4. Operations Personnel</b>						
BRANCH DIRECTOR		Shane Sturgill (t)		FIELD OPERATIONS	Mike Davis	
DIVISION/GROUP SUPERVISOR		Brian Keating Gabriel Templeton (t)		LEAD OPERATIONS	Pete Myers	
				PLANNING OPERATIONS	Troy Floyd	
<b>5. Resources Assigned this Period</b>						
Strike Team / Task Force / Resource Designator		LWD	Leader	Number Persons	Drop Off PT./Time	Pick Up PT./Time
O-90 HEQB		07/31	EVAN HARP	1	Showdown Spike/0600	Showdown Spike/2100
C-18 HC2IA JACKSON BLM		08/02	DARREN O'LOUGHLIN	21	Showdown Spike/0600	Showdown Spike/2100
E-104 T4 ENG HART				4	Showdown Spike/0600	Showdown Spike/2100
E-112 T6 ENG CASTLE MOUNTAIN		08/11	LEVI GOOLSBY	3	Showdown Spike/0600	Showdown Spike/2100
T2 DOZ – LOCAL		07/31	CODY WIRTH	1	Showdown Spike/0600	Showdown Spike/2100
SOF1			MIKE COOK	1	Showdown Spike/0600	Showdown Spike/2100
E-55 AMBU ***ROVING		07/31	KALILOCAY WILLIE	2	Showdown Spike/0600	Showdown Spike/2100
SOF2			CHRIS FARINETTI	1	Showdown Spike/0600	Showdown Spike/2100
<b>6. Control Operations/Work Assignments:</b>						
<p><b>Task:</b> Scout and identify direct and indirect line construction opportunities to keep fire south of Trail 336/Management Action Point (MAP) #7.</p> <p><b>Purpose:</b> Minimize fire impacts to private lands and spread north of Trail 336 (MAP #7).</p> <p><b>End State:</b> Fire activity will be kept south of Trail 336 (MAP #7).</p>						
<b>7. Special Instructions:</b>						
<p><b>**IN THE EVENT OF AN IWI:</b>  <b>CONTACT DIVIDE COMMUNICATIONS ON COMMAND</b>                  IF UNREACHABLE, CONTACT BY PHONE AT 208-401-6806</p>						
<b>8. Division/Group Communication Summary</b>						
Function	Channel	RX Frequency N/W	RXTone/NAC	TX Frequency N/W	TX Tone/NAC	Mode
Command	7	173.0375	107.2	167.3250	107.2	A
Command	8	169.8125	107.2	164.6750	107.2	A
Tactical	5	166.7750	107.2	166.7750	107.2	A
Command	6	173.8125	107.2	168.4750	107.2	A
Command	9	171.5000	107.2	164.0000	156.7	A
Air to Ground	13	166.6125		166.6125		A
<b>9. Prepared By (Resource Unit Leader)</b>		<b>Approved By (Planning Section Chief)</b>			<b>Date</b>	<b>Time</b>
Jessica Valdez, RESL		Jason Braunstein 			7/30/2021	1900



## Division/Group Assignment List (ICS 204 WF)

<b>1. Incident Name:</b>		<b>3.</b>			
<b>DIVIDE COMPLEX-BALSINGER</b>		<b>III</b>	<b>STRUCTURE</b>		
<b>2. Operational Period:</b>					
Date/Time From:	Date/Time To:				
7/31/2021 0600 SAT	08/01/2021 1000 SUN				
<b>4. Operations Personnel</b>					
BRANCH DIRECTOR	Shane Sturgill (t)	FIELD OPERATIONS	Mike Davis		
DIVISION/GROUP SUPERVISOR	TK Kennedy	LEAD OPERATIONS	Pete Myers		
		PLANNING OPERATIONS	Troy Floyd		
<b>5. Resources Assigned this Period</b>					
Strike Team / Task Force / Resource Designator	LWD	Leader	Number Persons	Drop Off PT./Time	Pick Up PT./Time
O-140 STEN (t)	08/07	JUSTIN HOLSOMBACK	1	Showdown Spike/0600	Showdown Spike/2100
O-31 FALM JAMISON	08/02	SEAN HICKEY	2	Showdown Spike/0600	Showdown Spike/2100
E-45 T3 ENG RMFS C-5	08/08	GLENN NUTT	3	Showdown Spike/0600	Showdown Spike/2100
E-98 T3 ENG 23	08/10	ERNESTO RENTERIA	4	Showdown Spike/0600	Showdown Spike/2100
E-42 T4 ENG CASTLE MOUNTAIN	07/31	RHODINA TSOSIE	3	Showdown Spike/0600	Showdown Spike/2100
E-121 T5 ENG BELT RURAL	08/11	JOSH SEDERHOLM	2	Showdown Spike/0600	Showdown Spike/2100
E-15 T6 ENG NORTHERN UTAH FIRE	08/07	COREY STONE	3	Showdown Spike/0600	Showdown Spike/2100
E-17 T6 ENG UTAH FIRE COMPANY	08/07	JOHN BEAL	2	Showdown Spike/0600	Showdown Spike/2100
E-16 T6 ENG EAGLE 6	08/07	DENNIS BARCUS	3	Showdown Spike/0600	Showdown Spike/2100
E-18 T6 ENG RMFS	08/07	COLE STANFORD	3	Showdown Spike/0600	Showdown Spike/2100
E-106 T1 WAT BIG SKY	08/09	MITCH HAMEL	2	Showdown Spike/0600	Showdown Spike/2100
E-103 T2 WAT CASTLE MOUNTAIN	08/09	ZACH MANNON	1	Showdown Spike/0600	Showdown Spike/2100
E-105 T2 WAT CASTLE MOUNTAIN	08/09	TIM MCGUIRE	1	Showdown Spike/0600	Showdown Spike/2100
E-102 T2 WAT ANDERSON	08/09	JASON HEITZ	1	Showdown Spike/0600	Showdown Spike/2100
E-120 T2 WAT BELT RURAL	08/11	GENE CANTLEY	1	Showdown Spike/0600	Showdown Spike/2100
O-55 SOF2	08/09	CHRIS FARINETTI	1	Showdown Spike/0600	Showdown Spike/2100
E-55 AMBU ***ROVING	07/31	KALILOCAY WILLIE	2	Showdown Spike/0600	Showdown Spike/2100
O-213 EMPF		ZACH KEPHART	1	Showdown Spike/0600	Showdown Spike/2100

**6. Control Operations/Work Assignments:**

**Task:** Continue with structure assessments and mitigation measures within Division I and Division T of the Balsinger fire.

**Purpose:** Ensure any threat to structures are mitigated.

**End State:** Threats to structures within Division I and Division T of the Balsinger fire will be mitigated.

**7. Special Instructions:**

Trigger points currently for **EVACUATION** – Tillinghast Creek, FR839, Goblin Gulch for communities to the North and East of the fire.

**\*\*IN THE EVENT OF AN IWI:**

**CONTACT DIVIDE COMMUNICATIONS ON COMMAND**

**IF UNREACHABLE, CONTACT BY PHONE AT 208-401-6806**

**8. Division/Group Communication Summary**

Function	Channel	RX Frequency N/W	RXTone/NAC	TX Frequency N/W	TX Tone/NAC	Mode
Command	6	173.8125	107.2	168.4750	107.2	A
Command	7	173.0375	107.2	167.3250	107.2	A
Command	8	169.8125	107.2	164.6750	107.2	A
Tactical	4	166.7250	107.2	166.7250	107.2	A
Command	9	171.5000	107.2	164.0000	156.7	A
Air to Ground	13	166.6125		166.6125		A

<b>9. Prepared By (Resource Unit Leader)</b> Jessica Valdez	<b>Approved By (Planning Section Chief)</b> Jason Braunstein 	<b>Date</b> 7/30/2021	<b>Time</b> 1900
--	--	--------------------------	---------------------

## Division/Group Assignment List (ICS 204 WF)

<b>1. Incident Name:</b>		<b>3.</b>			
DIVIDE COMPLEX-BALSINGER		<b>III</b>	<b>IA</b>		
<b>2. Operational Period:</b>					
Date/Time From:	Date/Time To:				
7/31/2021 0600 SAT	08/01/2021 1000 SUN				
<b>4. Operations Personnel</b>					
BRANCH DIRECTOR	Shane Sturgill (t)	FIELD OPERATIONS	Mike Davis		
DIVISION/GROUP SUPERVISOR		LEAD OPERATIONS	Pete Myers		
		PLANNING OPERATIONS	Troy Floyd		
<b>5. Resources Assigned this Period</b>					
Strike Team / Task Force / Resource Designator	LWD	Leader	Number Persons	Drop Off PT./Time	Pick Up PT./Time
O-80 TFLD	08/07	MIKE WILLARDSON	1	Showdown Spike/0600	Showdown Spike/2100
T2 HC MODULE BELT CREEK - LOCAL		BOB BUNDY	12	Showdown Spike/0600	Showdown Spike/2100
E-75 T3 ENG CASTLE MOUNTAIN	08/03	SCOTT MCHENRY	3	Showdown Spike/0600	Showdown Spike/2100
E-99 T3 ENG3 ALPINE FD	08/10	CHRIS CORKER	4	Showdown Spike/0600	Showdown Spike/2100
E-100 T4 ENG AZ-IMR	08/11	CHAYNE BEST	4	Showdown Spike/0600	Showdown Spike/2100
E-39 T6 ENG DESERT HILLS FD	08/02	JASON SAYRE	3	Showdown Spike/0600	Showdown Spike/2100
E-74 T6 ENG DS FIRE	08/09	BILLIE SMOCK	3	Showdown Spike/0600	Showdown Spike/2100
E-110 T6 ENG MARTIN	08/09	CASEY EHLERS	3	Showdown Spike/0600	Showdown Spike/2100
E-112 T6 ENG FISHER RIVER VALLEY	08/11	LEVI GOOLSBY	3	Showdown Spike/0600	Showdown Spike/2100
E-115 T6 ENGINE SOLOMON	08/10	IVAN WING	3	Showdown Spike/0600	Showdown Spike/2100
T6 ENGINE 631 – LOCAL		JOE HANSON	3	Showdown Spike/0600	Showdown Spike/2100
E-4 T3 WAT STERLING	08/11	DUANE TURK	1	Showdown Spike/0600	Showdown Spike/2100
E-50 EMTF (NON TRANSPORT)	08/11	ANDIE LIVINGSTON	2	Showdown Spike/0600	Showdown Spike/2100
SOF1		MIKE COOK	1	Showdown Spike/0600	Showdown Spike/2100
<b>6. Control Operations/Work Assignments:</b>					
<p><b>Task:</b> Serve as primary responding suppression resources to any initial attack within the Temporary Flight Restrictions (TFR) as identified in the delegation of authority.</p> <p><b>Purpose:</b> Keep fire activity within the parameters of initial attack fires.</p> <p><b>End State:</b> Fire is at least 90% contained and has not grown in size for one operational period.</p>					
<b>7. Special Instructions:</b>					
<p>Stage at Showdown Ski Resort. E-4 WAT Sterling will stage at Helibase.</p> <p><b>**IN THE EVENT OF AN IWI:</b> <b>CONTACT DIVIDE COMMUNICATIONS ON COMMAND</b> <b>IF UNREACHABLE, CONTACT BY PHONE AT 208-401-6806</b></p>					

8. Division/Group Communication Summary						
Function	Channel	RX Frequency N/W	RXTone/NAC	TX Frequency N/W	TX Tone/NAC	Mode
Command	6	173.8125	107.2	168.4750	107.2	A
Command	7	173.0375	107.2	167.3250	107.2	A
Command	8	169.8125	107.2	164.6750	107.2	A
Tactical	2	168.2000	107.2	168.2000	107.2	A
Command	9	171.5000	107.2	164.0000	156.7	A
Air to Ground	13	166.6125		166.6125		A
9. Prepared By (Resource Unit Leader)		Approved By (Planning Section Chief)			Date	Time
Jessica Valdez		Jason Braunstein 			7/30/2021	1900

## Division/Group Assignment List (ICS 204 WF)

<b>1. Incident Name:</b>		<b>3.</b>				
DIVIDE COMPLEX-BALSINGER		<b>III</b>	<b>NIGHT</b>			
<b>2. Operational Period:</b>						
Date/Time From: 7/31/2021 0600 SAT	Date/Time To: 08/01/2021 1000 SUN					
<b>4. Operations Personnel</b>						
BRANCH DIRECTOR	Shane Sturgill (t)	FIELD OPERATIONS	Mike Davis			
DIVISION/GROUP SUPERVISOR		LEAD OPERATIONS	Pete Myers			
		PLANNING OPERATIONS	Troy Floyd			
<b>5. Resources Assigned this Period</b>						
Strike Team / Task Force / Resource Designator	LWD	Leader	Number Persons	Drop Off PT./Time	Pick Up PT./Time	
O-151 TFLD	08/09	DARIN GROFF	1	SHOWDOWN SPIKE/1800	SHOWDOWN SPIKE/1000	
E-40 T6 ENG GREEN VALLEY FD	08/03	MIKE CARRAFA	3	SHOWDOWN SPIKE/1800	SHOWDOWN SPIKE/1000	
E-41 T6 ENG FLAME CHASERS	08/01	EDWIN HILL	3	SHOWDOWN SPIKE/1800	SHOWDOWN SPIKE/1000	
E-46 T4 ENG FMFS	07/31	SHANE STREHLE	3	SHOWDOWN SPIKE/1800	SHOWDOWN SPIKE/1000	
<b>6. Control Operations/Work Assignments:</b>						
<p><b>Task:</b> Monitor and implement tactics to hold containment lines during nighttime hours.</p> <p><b>Purpose:</b> Ensure daytime tactics implemented continue to mitigate any threats.</p> <p><b>End State:</b> Fire will be kept within containment lines.</p>						
<b>7. Special Instructions:</b>						
<p><b>**IN THE EVENT OF AN IWI:</b>  <b>CONTACT DIVIDE COMMUNICATIONS ON COMMAND</b>  <b>IF UNREACHABLE, CONTACT BY PHONE AT 208-401-6806</b></p>						
<b>8. Division/Group Communication Summary</b>						
Function	Channel	RX Frequency N/W	RXTone/NAC	TX Frequency N/W	TX Tone/NAC	Mode
Command	6	173.8125	107.2	168.4750	107.2	A
Command	7	173.0375	107.2	167.3250	107.2	A
Command	8	169.8125	107.2	164.6750	107.2	A
Tactical	3	168.6000	107.2	168.6000	107.2	A
Command	9	171.5000	107.2	164.0000	156.7	A
Air to Ground	13	166.6125		166.6125		A
<b>9. Prepared By (Resource Unit Leader)</b>		<b>Approved By (Planning Section Chief)</b>		<b>Date</b>	<b>Time</b>	
Jessica Valdez		Jason Braunstein		7/30/2021	1900	

## Division/Group Assignment List (ICS 204 WF)

<b>1. Incident Name:</b>		<b>3.</b>			
Woods Creek		<b>Branch:</b>  <b>IV</b>	<b>Division/Group</b>  <b>Q/S/W</b>		
<b>2. Operational Period:</b>					
Date/Time From: 07/31/2021 0600 SAT	Date/Time To: 08/01/2021 1000 SUN				
<b>4. Operations Personnel</b>					
BRANCH DIRECTOR	Brian Browning (t)	FIELD OPERATIONS	Dave Walker		
DIVISION/GROUP SUPERVISOR	Craig Robertson	OPERATIONS CHIEF	Pete Myers		
<b>5. Resources Assigned this Period</b>					
Strike Team / Task Force / Resource Designator	LWD	Leader	Number Persons	Drop Off PT./Time	Pick Up PT./Time
E-8 DOZER – T4 – PRECISION ENTERPRISES LLC – CAT00D4GEHYD	08/11	TBD	1		
HELENA RD HC	08/10	TBD	16		
E-44 ENGINE – T4 –ID MCN - #B42 – 770521 (MADISON FIRE DEPT)	08/10	DAVID JOHNSON	3		
E-48 ENGINE T3X – AZ-RIO – LIC# G-894DS – ENG-520 (4X4)	08/11	BRETT MOFFITT	4		
MT – HLF E-611	08/09	BIJAN SMITH	3		
MT – HLF E-6112	08/09	TBD	3		
E-672	08/10	MEGAN SHERMAN	3		
EMPF - LINE MEDIC	08/10	ASHLEY SHORT	1		
REAF	08/10	JENNIFER C RYAN	1		
JACKSON BLM HC T2IA			21		
E-1 DOZER – T3 – GROUNDHOG MINING AND MILLING CO, LLC	08/10	TBD	1		
E-46 ENGINE T3 – AZ-TRI – LIC# G-869GV – ENG-106	08/11	TBD			
E-47 ENGINE – T6X – AX-EFR – LIC# G-501FF – BR 12-3 (4X4)	08/11	STEVE REYES	3		
HEQB BOUCHER		NICK BOUCHER			
DIVS (T) KOSTRZEWSKI	08/12	CRAIG KOSTRZEWSKI	1		
E-43 ENGINE – T6 – GRIZZLY MOUNTAIN TACTICAL LLC – 1GDJK34W	08/10	BRENDAN COOK	3		
E-50 ENGINE – T6 – AZ-CRD – LIC# I-427278 E-3664 - KINGMAN	08/10	DAVID MENJIVAR	3		
E-64 MISC – SKIDGINE, T3 – BODLE, AL – CK52500798	08/10	AL BODLE	1		
E-65 MISC – SKIDGINE, T2 – BODLE, AL – CK52500798	08/10	BRAD BODLE	1		
O-1.22 EMPF LINE MEDIC		TRENT HARPER	1		
E-82 WILDERNESS MEDICS AMBULANCE		MARK BESSY	2		
O-15 FALM					
SOF1		LARRY CONNELL			

**6. Control Operations/Work Assignments:**

Recon and support private landowners with dozer line construction south to Ray Creek.

Purpose: Establish point protection and direct line for burnout operations.

End State: Control fire resulting in minimal loss of critical rangeland and secure high value resources for homes and the ranching community.

**7. Special Instructions:**

Maintain situational awareness while driving on public and forest roads.

Wilderness Medics Ambulance, Mark Bessy 623-866-3490

**8. Division/Group Communication Summary**

Function	Channel	RX Frequency N/W	RXTone/NAC	TX Frequency N/W	TX Tone/NAC	Mode
COMMAND	2	171.1375N		164.1500		
TACTICAL	10	166.7750		168.7750		
AIR TO GROUND	6	169.2875		169.2875		

**9. Prepared By (Resource Unit Leader)**

JESSICA VALDEZ

**Approved By**


JASON BRAUNSTEIN 

07/30/2021

**Time**

1900

## Division/Group Assignment List (ICS 204 WF)

<b>1. Incident Name:</b>		<b>3.</b>				
Woods Creek		Branch: <b>IV</b>	Division/Group <b>A/M</b>			
<b>2. Operational Period:</b>						
Date/Time From: 7/31/2021 0600 SAT	Date/Time To: 08/01/2021 1000 SUN					
<b>4. Operations Personnel</b>						
OPERATIONS CHIEF	PETE MYERS	BRANCH DIRECTOR	BRYAN BROWNING (t)			
DIVISION/GROUP SUPERVISOR	CHAD STOBER	FIELD OPERATIONS	DAVE WALKER			
<b>5. Resources Assigned this Period</b>						
Strike Team / Task Force / Resource Designator	LWD	Leader	Number Persons	Drop Off PT./Time	Pick Up PT./Time	
E-57 FELLER BUNCHER T1 – CALDBECK LOGGING INC	08/11	CHRIS CALDBECK	2			
E-45 ENGINE T4 – GOODING – E91826 – K94464 - GOODING RURAL	08/11	BRANDON COVEY	3			
E-32 Engine – T6- WINDSWEPT WILDFIRE, LLC – 1GCJK33U04F192	08/10	CHRIS SCHIEFELBEIN	3			
HEQB(T)	08/09	MATT WILL	1			
E-49 ENG3						
E-58 FALB		JORGENSEN				
E-56 WT3		JORGENSEN				
E-55 WT3		JORGENSEN				
<b>6. Control Operations/Work Assignments:</b>						
Go direct where appropriate. Identify opportunities in favorable fuel types.						
<b>7. Special Instructions:</b>						
Maintain situational awareness while driving on public and forest roads.						
<b>8. Division/Group Communication Summary</b>						
Function	Channel	RX Frequency N/W	RXTone/NAC	TX Frequency N/W	TX Tone/NAC	Mode
COMMAND	1	171.1375 N		171.1375	123.0	
TACTICAL	3	168.7250		168.7250		
AIR TO GROUND	6	169.2875		169.2875		
<b>9. Prepared By (Resource Unit Leader)</b>					<b>Time</b>	
JESSICA VALDEZ		Jason Braunstein 		07/30/2021	1900	





**ICS 205 (New)**

INCIDENT RADIO COMMUNICATIONS PLAN		Incident Name <b>American Fork</b>			Date/Time From 7/31/2021 0600	Date/Time To 8/1/2021 0600				
Group #	CH #	Function	Channel Name/Trunked Radio System/Talkgroup	Assignment	RX Freq N or W	RX Tone/NAC	TX Freq N or W	TX Tone/NAC	Mode	Remarks
2	1	Command	CMD 4		169.7500N	107.2	167.1000N	107.2	A	
2	2	Command	SUNLIGHT		171.5000N		164.0000N	107.2	A	
2	3	Tactical	RED		154.0700N		154.0700N	131.8	A	
2	4	Tactical	COMMON USE	DIV M	168.6125N		168.6125N	156.7	A	
2	5	Tactical	COMMON USE	DIV P	163.7125N		163.7125N	146.2	A	
2	6	Tactical	LCNFTAC	DIV A	166.9875N		166.9875N	114.8	A	
2	7	Tactical	YELLOW		151.2200N		151.2200N	110.9	A	
2	8	Tactical	HFDIR		171.1375N		171.1375N	107.2	A	
2	9	Tactical	MGHR FIRE 1		154.4000N		154.4000N	100.0	A	
2	10	RPT	CASCADE LAW		154.7700N		155.5800N	151.4	A	
2	11	Tactical	MEAGHER DES S		155.0250N		155.0250N	107.2	A	
2	12	Tactical	MGHR DES RPTR		155.0250N		158.7750N	107.2	A	
2	13	Air Ground	A/G PRI		169.1500N		169.1500N		A	Primary Air to Ground
2	14	Air Ground	A/G SEC		172.7500N		172.7500N		A	Secondary Air to Ground
2	15	Medi vac	TAN		155.3400N		155.3400N	156.7	A	Air Ambulance
2	16	Air Guard	AIRGUARD		168.6250N		168.6250N	110.9	A	
5. Prepared by (Communications Unit) David Radzivil COM1(f)					Date / Time Prepared 7/30/2021 1700					

*The convention calls for frequency lists to show four digits after the decimal place, followed by either an "N" or a "W", depending on whether the frequency is narrow or wide band. Mode refers to either "A" or "D" indicating analog or digital (Project 25)*

**\*\*\* Special Instructions: Use Human Repeater When Necessary. All Medical calls use Command 4/Channel 1 to Divide Communications to initiate IWI. Divide Communications Cell - (406) 438-1685**

**ICS 205 (New)**

		<b>INCIDENT RADIO COMMUNICATIONS PLAN</b>		<b>Divide Complex</b>			Date/Time From 7/31/2021 0600		Date/Time To 8/1/2021 0600			
Group #	Ch #	Function	Channel Name/Trunked Radio System Talkgroup	Assignment	RX Freq	N or W	RX Tone/NAC	TX Freq	N or W	Tx Tone/NAC	Mode	Remarks
1	1	Tactical	TAC 1	Div I "Balsinger"	168.0500N		107.2	168.0500N		107.2	A	Division India "Balsinger"
1	2	Tactical	TAC 2	IA	168.2000N		107.2	168.2000N		107.2	A	Initial Attack
1	3	Tactical	TAC 3	Div T Balsinger	168.6000N		107.2	168.6000N		107.2	A	Division Tango "Balsinger"
1	4	Tactical	TAC 4	Structure Balsinger	166.7250N		107.2	166.7250N		107.2	A	Structure Division "Balsinger"
1	5	Tactical	TAC 5	Div E/Q "Ellis" Div U "Balsinger"	166.7750N		107.2	166.7750N		107.2	A	Division Echo / Quebec "Ellis" Division Uniform "Balsinger"
1	6	Command	CMD 1	All Divisions	173.8125N		107.2	168.4750N		107.2	A	B Air Ops for "Balsinger" and "Ellis" Prophvy L.O. Showdown
1	7	Command	CMD 2	All Divisions	173.0375N		107.2	167.3250N		107.2	A	Big Baldy Mountain
1	8	Command	CMD 3	All Divisions	169.8125N		107.2	164.6750N		107.2	A	Monument Mountain
1	9	Command	BIG BALD	All Divisions	171.5000N			164.0000N		156.7	A	USFS Dispatch Big Baldy "Balsinger"
1	10	Command	MONUMENT	All Divisions	171.5000N			164.0000N		103.5	A	USFS Dispatch Monument
1	11	Tactical	YELLOW		151.2200N			151.2200N			A	
1	12	Tactical	RED		154.0700N			154.0700N			A	
1	13	Air Ground	A/G PRI		166.6125N			166.6125N			A	Balsinger A/G
1	14	Air Ground	A/G SEC		168.7375N			168.7375N			A	Ellis A/G
1	15	Medivac	TAN		155.3400N			155.3400N		156.7	A	Air Ambulance
1	16	Air Guard	AIRGUARD		168.6250N			168.6250N		110.9	A	AIRGUARD
5. Prepared by (Communications Unit) David Rodzwill COMc. (f)				Date / Time Prepared 7/30/2021 1700			Lat/Long					

The convention calls for frequency lists to show four digits after the decimal place, followed by either an "N" or a "W", depending on whether the frequency is narrow or wide band. Mode refers to either "A" or "D" indicating analog or digital (Project 25)

\*\*\* Special Instructions: Use Human Repeater When Necessary.


All Medical calls through Command Repeaters to Divide Communication to initial an IW1. Divide Communications Cell - (406) 438-1665

# INCIDENT RADIO COMMUNICATIONS PLAN (ICS 205)

## Controlled Unclassified Information//Basic

<b>1. Incident Name:</b>	<b>2. Date/Time Prepared:</b>	<b>3. Operational Period:</b>
WOODS CREEK	Date: 07/29/2021 Time: 1422	07/30/2021
	Date/Time From: 07/30/2021 0600	Date/Time To: 07/30/2021 2200
	FRI	FRI

4. Basic Radio Channel Use:										
Zone Group	Ch #	Function	Channel Name/Trunked Radio System Talkgroup	Assignment	RX Freq	RX Tone/NAC	TX Freq	TX Tone/NAC	Mode (A,D, or M)	Remarks
7	1	COMMAND	ELK MTN		171.1375		164.1500	100.0		
7	2	COMMAND	DUCK CREEK		171.1375		164.1500	131.8		
7	3	COMMAND	PARK PEAK		171.1375		164.1500	146.2		
7	4	COMMAND	HOGBACK		171.1375		164.1500	103.5		
7	7	TACTICAL	CREW ONE		168.7250		168.7250			
7	8	TACTICAL	TAC 1		168.600		168.600			
7	9	TACTICAL	TAC 2		166.7250		166.7250			
7	10	TACTICAL	TAC 3		166.7750		166.7750			
7	11	TACTICAL	TAC 4		168.2500		168.2500			
7	13	AIR TO GROUND	A/G PRIMARY		169.2875		169.2875			
7	14	AIR TO GROUND	A/G SECONDARY		166.8375		166.8375			
7	15	COMMAND	VMED		155.3400	156.70	155.3400	156.70		
7	16	AIR GUARD	AIR GUARD		168.625		168.625			

<b>5. Special Instructions:</b>	
<b>6. Prepared By</b> (Communications Unit Leader)	Signature: 
IAP Page	Date/Time: 07/29/2021 1422

## MEDICAL PLAN (ICS 206 WF)

<b>Incident/Project Name</b>			<b>1. Operational Period</b>					
<b>Divide Complex/American Fork</b>			<b>Day Shift / Night Shift August 01, 2021 0600 – August 02, 2021 1000</b>					
<b>2. Ambulance Services</b>								
<b>Name</b>	<b>Complete Address</b>		<b>Phone &amp; EMS Frequency</b>		<b>Advanced Life Support (ALS) Yes      No</b>			
Meagher County Volunteer Ambulance	White Sulphur Springs, MT		406-547-3397 or 911		No			
Belt Ambulance (Balsinger Fire Response Area)	Belt, MT		911		No			
Townsend Ambulance	Townsend, MT		406-266-3441		No			
St. Peters EMS	Helena, MT		406-447-8293		Yes			
<b>3. Air Ambulance Services</b>								
<b>Name</b>	<b>Phone</b>		<b>Type of Aircraft &amp; Capability</b>					
Mercy Flight (Rotor & Fixed Wing)	800-972-4000		Air Ambulance, NVG Capable. (Use TAN Channel 15 155.3400 for contact with helicopter) For Fixed Wing Transports -Ambo will transport to White Sulphur Springs Airport					
Life Flight Network	800-232-0911		Air Ambulance, NVG Capable. (Use TAN Channel 15 155.3400 for contact with helicopter)					
Two Bear Rotor	406-758-5610		Rotor- Bell 429 Hoist Capable- NVG Capable. Must be ordered as Medical Transport					
<b>4. Hospitals</b>								
<b>Name Complete Address</b>	<b>GPS Datum – WGS 84 Coordinate Standard Degrees Decimal Minutes DD° MM.MMM' N - Lat DD° MM.MMM' W - Long</b>		<b>Travel Time</b>			<b>Helipad Yes   No</b>	<b>Level of Care Facility</b>	
Mtn View Medical Center 16 West Main White Sulphur Springs, MT	Lat: N 46° 32.870		10 Min	40 Min	406-547-3321	X	Stabilize & Transfer	
	Long: W 110° 54.396							
St Peters Health 2475 E Broadway St Helena, MT	Lat: N 46° 34.939		20 Min	140 Min	406-442-2480	X	Area Trauma Center	
	Long: W 111° 59.764							
Benefis Health System 1101 26 <sup>th</sup> St S Great Falls, MT	Lat: N 47° 29.510		30 Min	60 Min	406-543-7271	X	Level 2 Trauma Center	
	Long: W 111° 15.588							
Townsend Hospital 110 N. Oak Street Townsend, MT	Lat: N 46° 18.562 Long: W 111° 58.820		X	15 Min	406-266-3186		X	Stabilize
Univ. Of Utah Health 50 N Medical Dr. Salt Lake City, UT	Lat: N 40° 46.361		90+ Min	NA	801-581-2700	X		Designated Burn Center
	Long: W 111° 50.240							
<b>5. Division   Branch   Group</b>	<b>Area Location Capability</b>							
<b>DIVISION I Balsinger</b>	<b>EMS Responders &amp; Capability:</b>		O-37 EMTF Emma Kashian (Alpha)					
	<b>Equipment Available on Scene:</b>		4x4 Vehicle BLS Kit					
	<b>Medical Emergency Channel:</b>		Contact Divide Communications on Command or by phone 208-401-6806					
	<b>ETA for Ambulance to Scene:</b>							
	<b>Air:</b>		25-60 Minutes Including Spin Up Time					
	<b>Ground:</b>		30 Minutes to Spike 80 Minutes to Fire					
	<b>Approved Helispot:</b>		H1					
	<b>Lat:</b>		46.51.497					
<b>Long:</b>		110.40.703						

## MEDICAL PLAN (ICS 206 WF)

<b>DIVISION T Balsinger</b>	EMS Responders & Capability	
	Equipment Available on Scene:	
	Medical Emergency Channel:	Contact Divide Communications on Command or by phone 208-401-6806
	ETA for Ambulance to Scene:	
	Air:	25-60 Minutes Including Spin Up Time
	Ground:	30 Minutes to Spike 80 Minutes to Fire
	Approved Helispot:	
	Lat: Long:	

<b>DIVISION U Balsinger</b>	EMS Responders & Capability	EMPF K Willie & EMTF A MacArthur AMBO 1
	Equipment Available on Scene:	4x4 ALS Ambulance – roving to DIV I
	Medical Emergency Channel:	Contact Divide Communications on Command or by phone 208-401-6806
	ETA for Ambulance to Scene:	
	Air:	25-60 Minutes Including Spin Up Time
	Ground:	30 Minutes to Spike 80 Minutes to Fire
	Approved Helispot:	
	Lat: Long:	

<b>DIVISION Structure Balsinger</b>	EMS Responders & Capability	O-213 EMTF Zach Kephart
	Equipment Available on Scene:	4x4 ALS Ambulance – roving to DIV I
	Medical Emergency Channel:	Contact Divide Communications on Command or by phone 208-401-6806
	ETA for Ambulance to Scene:	
	Air:	25-60 Minutes Including Spin Up Time
	Ground:	30 Minutes to Spike 80 Minutes to Fire
	Approved Helispot:	
	Lat: Long:	

<b>DIVISION IA Balsinger</b>	EMS Responders & Capability	E-50 EMTF A. Livingston, EMTF G. Ticknor
	Equipment Available on Scene:	4x4 Vehicle, BLS Kit
	Medical Emergency Channel:	Contact Divide Communications on Command or by phone 208-401-6806
	ETA for Ambulance to Scene:	
	Air:	25-60 Minutes Including Spin Up Time
	Ground:	Depends on location
	Approved Helispot:	
	Lat: Long:	

<b>Show Down Ski Patrol Room</b>	EMS Responders & Capability	O-78 EMTF Tom Christian 727-389-2481
	Equipment Available on Scene:	4x4 Vehicle, 100 Man Kit
	Medical Emergency Channel:	Contact Divide Communications on Command or by phone 208-401-6806
	ETA for Ambulance to Scene:	
	Air:	25-60 Minutes Including Spin Up Time
	Ground:	30 Minutes to Spike 80 Minutes to Fire
	Approved Helispot:	
	Lat: Long:	

<b>DIVISION E/Q Ellis</b>	EMS Responders & Capability	E-34 EMTF Corbin, EMTF Fallis
	Equipment Available on Scene:	4x4 vehicle, BLS Kit
	Medical Emergency Channel:	Contact Divide Communications on Command or by phone 208-401-6806
	ETA for Ambulance to Scene:	
	Air:	25-60 Minutes Including Spin Up Time
	Ground:	30 Minutes to 60 minutes depending on location
	Approved Helispot:	
	Lat: Long:	

## MEDICAL PLAN (ICS 206 WF)

<b>DIVISION A American Fork</b>	EMS Responders & Capability	E-60 EMTF G.Mizrahi, EMTF W.Conway
	Equipment Available on Scene:	4x4 SUV
	Medical Emergency Channel:	Contact Divide Communications on Command or by phone 208-401-6806
	ETA for Ambulance to Scene:	
	Air:	25-60 Minutes Including Spin Up Time
	Ground:	30 Minutes to 60 minutes depending on location
	Approved Helispot:	
	Lat: Long:	

<b>DIVISION M American Fork</b>	EMS Responders & Capability	
	Equipment Available on Scene:	
	Medical Emergency Channel:	Contact Divide Communications on Command or by phone 208-401-6806
	ETA for Ambulance to Scene:	
	Air:	25-60 Minutes Including Spin Up Time
	Ground:	30 – 60 Minutes depending on location
	Approved Helispot:	
	Lat: Long:	

<b>DIVISION P American Fork</b>	EMS Responders & Capability	E-33 EMTF L. Rosenberg, EMTF D. Dorrance
	Equipment Available on Scene:	BLS 4x4 Ambulance
	Medical Emergency Channel:	Contact Divide Communications on Command or by phone 208-401-6806
	ETA for Ambulance to Scene:	
	Air:	25-60 Minutes Including Spin Up Time
	Ground:	30 - 60 Minutes depending on location
	Approved Helispot:	
	Lat: Long:	

<b>Woods Creek</b>	EMS Responders & Capability	EMPF Trent Harper EMPF AshleyShort
	Equipment Available on Scene:	ALS Kit
	Medical Emergency Channel:	Contact Divide Communications on Command or by phone 208-401-6806
	ETA for Ambulance to Scene:	
	Air:	25-60 Minutes Including Spin Up Time
	Ground:	5-25 minutes depending on volunteer staffing
	Approved Helispot:	
	Lat: Long:	

6. Prepared by Rich DOrazio MEDL	7. Date/Time 07/30/21 1700	8. Reviewed by Safety Officer
-------------------------------------	-------------------------------	-------------------------------

**American Fork AND Divide Complex Overnight Medical Incidents – contact DIVIDE COMMUNICATIONS on COMMAND, or if unreachable, contact by phone 208-401-6806.**

**Balsinger will be using Belt Ambulance as fire is in Cascade County. Complete Medical Incident Report (8 line) per process with responding dispatch center.**

Lookouts  
 Communications  
 Escape Routes  
 Safety Zones

**Divide Complex**  
**Operation Period: 7/31/21 0600 - 2100**

**SAFETY MESSAGE**

**SITUATIONAL AWARENESS:**

The 10 Standards, 18 Watch-Outs and LCES, are the bare minimum safety precautions. Go into your areas today with a fresh set of eyes. Do not allow yourself to become complacent because the fire has not been active in your area. Whether it is vehicle or equipment use, mop-up or rehab, ask yourself "Are my actions achieving the Incident Objectives?" If not re-evaluate your plan. Keep an eye on other personnel; it is **EVERYONE'S** responsibility to stop an unsafe act.

**FACTS THAT PROMOTE GOOD DECISION MAKING**

- INFORMATION AVAILABLE
- TIME
- EXPERIENCE
- SITUATIONAL AWARENESS
- RISK/BENEFIT ASSESSMENT

**BARRIERS TO GOOD DECISION MAKING**

- TIME
- INACCURATE INFORMATION
- PRESSURE TO PERFORM
- ASSUMPTIONS
- POOR COMMUNICATIONS

**MAJOR HAZARDS AND RISKS**

STEEP TERRAIN FATIGUE FIRE BEHAVIOR	ROLLING MATERIAL WILDLIFE DRIVING	HEAVY EQUIPMENT DANGER TREES WUI
---	---	--

***Be sure all elements of your safety plan are in place prior to engagement***

**MY SAFETY**

An important aspect of risk management is an individual's responsibility for one's own health & safety. Even with the best supervision, each individual firefighter will occasionally be required to make personal decisions concerning their safety.

- Remain fit for duty.
  - Utilize personal protective equipment.
  - Follow safe work practices.
  - Ensure instructions are clearly understood.
  - Maintain situational awareness at all times.
- Do not expect someone else to be responsible for your safety. Take it upon yourself to make "My Safety" your number one priority.

**Night Operations Hazards**

Your ability to maintain your situational awareness at night is compromised by your inability to see hazards and other visual indicators in your work area.

Other challenges faced during night operations:

- Ability to maintain your orientation
- Difficulty seeing hazards beyond your headlamp
- Difficulty estimating distances
- Inability to use landmarks as reference
- Blowing smoke can increase visual difficulties
- Logistical support is limited



Incident Risk Assessment Worksheet			1. Incident Name/Number			2. Location			
Identification of Hazards and Risk Assessment			Divide Complex			White Sulfur Springs, MT			
			3. Name and Title of Analyst			4. Date			
			Jose Castro, SOFI (T)			Saturday, July 31, 2021			
5. Pre-Control			6. Control or Abatement Action (Engineering, Administrative, PPE, Avoidance, Education, etc.)			7. Post-Control			
8. Location	9. Hazard	10. Hazard Probability	11. Severity Code	12. RAC	(Double-click in cell then click + to enter to add a line)	13. Hazard Probability	14. Severity Code	15. RAC	16. Acceptable (Yes/No)
All	Air Operations	Occasional C	Catastrophic I	Serious	<ul style="list-style-type: none"> <li>Ensure positive communication with all air resources.</li> <li>Don't plan on air resources for medical transport or rescue.</li> <li>Follow "Aviation Watch-Out Situations" IRPG Pg 46.</li> <li>Refer to "Directing Bucket or Retardant Drops" IRPG Pg 58.</li> <li>Refer to "Aerial Retardant Safety" IRPG Pg 57.</li> <li>Refer to "Aircraft Mishap Response Procedure" IRPG Pg 62.</li> </ul>	Rarely D	Catastrophic I	Moderate	Yes
All	Extreme Fire Behavior	Likely B	Catastrophic I	Critical	<ul style="list-style-type: none"> <li>Share weather observations with all personnel assigned to division.</li> <li>Establish "Trigger Points" to withdraw.</li> <li>Use "Risk Management" process prior to engaging in suppression actions IRPG Pg 1.</li> <li>Refer to "Common Denominators of Fire Behavior Tragedy Fires" IRPG Pg 5.</li> <li>Refer to "Alignments &amp; Patterns for Dangerous Fire Behavior" IRPG Pg 7.</li> </ul>	Likely B	Critical II	Serious	Yes
All	Fireline Hazards	Likely B	Critical II	Serious	<ul style="list-style-type: none"> <li>Refer to "Fireline Location" considerations, IRPG Pg 84.</li> <li>Do not work directly above or below personnel during firing and mop-up operations.</li> <li>Watch for falling and rolling debris on steep slopes.</li> <li>Alert crew personnel of rolling debris by yelling to affected individuals.</li> <li>Position debris that could roll vertically on slope.</li> <li>Avoid stepping over debris that could roll by walking around object.</li> <li>Avoid radiant heat by wearing appropriate PPE correctly.</li> <li>Flag and isolate all HAZMAT and alert all personnel working in Division.</li> </ul>	Occasional C	Critical II	Moderate	Yes
All	Heat Related Illness (HRI) & Dehydration	Likely B	Critical II	Serious	<ul style="list-style-type: none"> <li>Refer to Heat Related Illness information, IRPG Pg 109.</li> <li>Drink Fluids throughout operational period (6-8 qts/shift).</li> <li>Maintain water/electrolyte ratio of 3 to 1.</li> <li>Carry extra water on line and cache water at drop points.</li> <li>Take frequent breaks, minimum of 10 minutes every hour.</li> <li>Allow out of area resources time to acclimatize before expecting peak performance.</li> </ul>	Occasional C	Critical II	Moderate	Yes
All	Hazard Trees	Likely B	Catastrophic I	Critical	<ul style="list-style-type: none"> <li>Follow "Hazard Tree Safety" guidelines, IRPG page 22.</li> <li>Post lookouts, or use a spotter in mop-up areas with personnel.</li> <li>Don't park vehicles or take breaks in high concentrations of hazard trees.</li> <li>Establish trigger points for disengagement during high wind events.</li> <li>Remember that the hazard zone extends a minimum of 2 1/2 tree heights.</li> </ul>	Occasional C	Critical II	Moderate	Yes
All	Firing Operations & Devices	Likely B	Critical II	Serious	<ul style="list-style-type: none"> <li>Only personnel trained in the use of each device will be authorized to use firing equipment.</li> <li>Ensure all personnel are aware of firing operation that may affect them.</li> <li>Wear appropriate PPE.</li> <li>Ensure anti-ground ignition plans have been adequately developed and personnel are briefed.</li> </ul>	Occasional C	Critical II	Moderate	Yes
All	Power Utilities	Occasional C	Critical II	Moderate	<ul style="list-style-type: none"> <li>Refer to the IRPG page 24 for Power Line Safety.</li> <li>Notify all personnel of down electrical lines.</li> <li>Always treat downed wires as energized.</li> <li>Identify and avoid high tension transmission lines.</li> <li>Identify and avoid high pressure natural gas lines.</li> <li>Identify and avoid damaged gas service near structures.</li> <li>Be aware of utility restoration in your work area.</li> </ul>	Occasional C	Critical II	Moderate	Yes
Ellis Fire	Map-up & Suppression Repair	Likely B	Critical II	Serious	<ul style="list-style-type: none"> <li>Do not work above or below personnel during rehab/mop-up operations.</li> <li>Alert crew personnel of rolling debris by yelling to affected individuals.</li> <li>Position debris that could roll vertically on slope.</li> <li>Wear eye protection.</li> </ul>	Occasional C	Critical II	Moderate	Yes
American Fork / Batsinger	Night Operations	Likely B	Critical II	Serious	<ul style="list-style-type: none"> <li>Maintain high visibility in work area and wear vest while in roadway.</li> <li>Use glow sticks to mark hazards.</li> <li>Ensure personnel have a personal light (headlamp).</li> <li>Watch for signs of fatigue.</li> <li>Take breaks away from areas of known hazard.</li> </ul>	Occasional C	Critical II	Moderate	Yes
All	Chain Saw Operations	Likely B	Critical II	Serious	<ul style="list-style-type: none"> <li>Follow "Hazard Tree Safety" guidelines, IRPG Pg 22.</li> <li>Follow "Procedural Felling Operations" IRPG Pg 85.</li> <li>Lock up, Lock down, Look around for hazard tree indicators.</li> <li>Only fell and buck trees within your expertise, and training.</li> <li>Do not fall trees during high wind events.</li> <li>Ensure proper use of all required PPE.</li> </ul>	Likely B	Significant III	Moderate	Yes
All	Heavy Equipment Operations	Likely B	Critical II	Serious	<ul style="list-style-type: none"> <li>Refer to "Working with Heavy Equipment" IRPG Pg 86.</li> <li>Ensure communications are established with operators.</li> <li>Use hand signals if other communications are unavailable.</li> <li>Maintain a 300 feet exclusion area around equipment and increase it to 1 1/2 times tree height when in timber.</li> <li>Use a spotter when backing.</li> <li>Avoid working below heavy equipment.</li> <li>Bush Chippers: Ensure that Job Hazard Analysis are reviewed and signed by all crew members working with or around them.</li> </ul>	Likely B	Significant III	Moderate	Yes
All	Structure Protection & HAZMAT	Likely B	Critical II	Serious	<ul style="list-style-type: none"> <li>Review "Wildland Urban Interface Firefighting" considerations, IRPG Pg 12-16.</li> <li>Use "Structure Assessment" checklist, IRPG Pg 13.</li> <li>Refer to "Structure Hazard Marking System" IRPG Pg 41.</li> <li>Follow "HAZMAT Incident Operations" IRPG Pg 36.</li> </ul>	Occasional C	Significant III	Allow	Yes
All	Driving & Traffic	Likely B	Significant III	Moderate	<ul style="list-style-type: none"> <li>Practice "Defensive Driving" techniques traveling on all roads and city streets.</li> <li>Use spotters when backing.</li> <li>Always use headlights.</li> <li>Yield to pedestrians, wildlife and livestock.</li> <li>Observe posted speed limits.</li> <li>Use the 3 second rule for following distance when driving.</li> <li>Use chock blocks, turn wheels into hill.</li> <li>Avoid distractions (celling, cell phones, radio).</li> <li>Ensure that windshields are kept clean of dust and bugs.</li> <li>ATV and UTV traffic to lower end on all roads.</li> </ul>	Occasional C	Significant III	Allow	Yes
All	ATV/UTV use	Occasional C	Critical II	Moderate	<ul style="list-style-type: none"> <li>Ensure equipment is inspected and safe to use.</li> <li>Restrict UTVs to max width of 50" on ATV trails due to width and severe out sloped conditions.</li> <li>Ensure operator is trained and certified to operate.</li> <li>Ensure operator has proper PPE according to the Redbook and/or RMA.</li> <li>Question if it is mission critical.</li> </ul>	Occasional C	Significant III	Allow	Yes
All	Communications	Occasional C	Critical II	Moderate	<ul style="list-style-type: none"> <li>Maintain communication with aviation resources, and suppression organization.</li> <li>Ensure all know frequency and protocol for contacting resources.</li> <li>Utilize the ICS 205.</li> <li>Utilize human resources when working in closed spots.</li> </ul>	Occasional C	Significant III	Allow	Yes
All	Wildlife & Livestock	Occasional C	Critical II	Moderate	<ul style="list-style-type: none"> <li>Watch out for wildlife &amp; livestock inside fire area and along roadways.</li> <li>Clean up all food and trash during each operational period.</li> <li>Store all food in bear proof containers or in vehicles.</li> <li>Slowly back away from any wildlife that you encounter.</li> </ul>	Occasional C	Significant III	Allow	Yes

# AIR OPERATIONS SUMMARY

Prepared By: John Fish

Prepared Date: 7.30.21

Prepared Time: 1800

<b>INCIDENT NAME:</b> Divide Complex/American Fork/Woods Creek		<b>OPS PERIOD DATE:</b> July 31, 2021	<b>START TIME:</b> 0800	<b>END TIME:</b> 2000	<b>Sunrise:</b> 0602	<b>Sunset:</b> 2057
<b>3. REMARKS (Safety Notes, Hazards, and Air Operations Special Equipment, etc.):</b> Hazards – Poor Visibility due to smoke, anticipate general and fire aviation traffic. Use caution when utilizing non-towered airports. See and Avoid.  Helicopter requests can be made by DIVS/Branch/OPS directly to the Helibase via Command.		<b>MEDEVAC:</b> Short Haul – N401HQ - Contact Dispatch Air Ambulance Frequency - “Tan” 155.3400 TX tone 156.7	<b>TFR #:</b> American Fork 1/7632 Polygon 12,500 msl Balsinger 1/6366 7nm 11,000 msl Woods Creek 1/7645 Polygon 12,500 msl			


PERSONNEL	NAME	PHONE #	FREQUENCIES	AM	FM	FIXED-WING- Type/Make-Model/ N#/ Base
AOBD	John Fish	850-843-0977	A/G Ellis		168.7375	AIR TANKERS – Order through Air Attack if on scene, otherwise through AOBD.
HEBM White Sulphur (7S6)	Clint Davis	479-243-8646	A/G Balsinger Primary - A/A TFR/FW - A/A RW	125.125 134.675	166.6125	LEAD PLANES- Available through dispatch.
HEBM Townsend	Brian Butler	970-946-8068	A/G American Fork Primary - A-G Secondary - A/A TFR/FW - A/A RW	119.100 128.250	169.1500 172.7500	AERIAL SUPERVISION- Relief ATGS avail on request through dispatch.
ATGS	Dave Robinson	928-606-2694	A/G American Fork Primary - A/A TFR/FW - A/A RW	127.500 132.4750	169.2875	SEATS- Available through Dispatch
ATGS(T)	Jason Longfellow	386-212-9871				
	Chad Smitherman	386-937-0660				

## HELICOPTERS

FAA N#	T Y	MAKE/ MODEL	BASE	START	AVAIL	REMARKS	FAA N#	T Y	MAKE/ MODEL	BASE	START	AVAIL	REMARKS
N948CH	1	CH-47	7S6	0800	0900	R1 Prepo	N406RG	1	Puma	HLN	0800	0900	R1 Prepo
N353RC	2	UH-1H	7S6	0800	0900	R1 Prepo	N70K	1	UH-60A	Townsend	0800	0900	Complex
N210MA	2	Bell 210	7S6	0800	0900	R1 Prepo	N4247V	2	58T	HLN	0800	0900	R1 Prepo
H-14HX	3	Bell 407	Townsend	0800	0900	EU/Complex	N401HQ	3	AS350B3	HLN	0800	0900	Forest Ship

TASK/MISSION/ASSIGNMENT (Type/ function includes: Air Tactical, Retardant, Recon, Personnel Transport, Bucket Operations, SAR, etc.			MISSION START	FLY FROM	FLY TO
TYPE/FUNCTION			NAME OF PERSONNEL OR CARGO (if applicable) or instructions for tactical aircraft		
Recon	As Requested		As Requested		
Bucket Support / Supply Missions	As Requested		As Requested		
Personnel Transport	As Requested		As Requested		
Aerial Supervision	As Requested		As Requested		

## TRAINING MESSAGE



**Check-in** – If you have a position task book (PTB), please scan the QR code or click the link below to initiate the check-in process with the Incident Training Specialist. Please complete the form in its entirety. Upon completion, at your earliest convenience, **please email a copy of your qualification card and position task book cover to Al Hoke at [ahoke@gfc.state.ga.us](mailto:ahoke@gfc.state.ga.us).**

For your convenience, an electronic ICS-225 or ICS-226 and Evaluation Record will be sent to you after you complete the check-in process. Electronic Evaluation Records, Trainee Data Forms can also be provided.

<https://forms.office.com/g/25cqnByg71>



**Demob** – In order to receive credit for your assignment, you must close out with the Incident Training Specialist prior to departure.

Close out requirements include:

1. Ensure your trainer(s)/evaluator(s) has/have initialed completed tasks in your PTB;
2. Obtain an Incident Performance Rating (please sign in the appropriate block at the bottom of the form);
3. Obtain an Evaluation Record;
4. If evaluator initialed #1 on your Evaluation Record, ensure he/she signs as final evaluator (located on the backside of your PTB cover page);
5. Email all documentation (including item #4, when appropriate) to [ahoke@gfc.state.ga.us](mailto:ahoke@gfc.state.ga.us);
6. Please scan the QR code or click the link below to complete the Incident Trainee Exit Interview with the Incident Training Specialist.



# FINANCE SECTION

- Please print **CLEARLY AND LEGIBLY** on CTRs and Shift Tickets with supervisor's signature.
- When you send in your time via email, you will receive an auto-reply saying it was received. If you did not, then resend.
- Send your CTRs and Shift Tickets to the email below that correlates with the fire you are working.
  - [2021.divide.finance@firenet.gov](mailto:2021.divide.finance@firenet.gov)
    - *includes Balsinger and Ellis fires*
  - [2021.americanfork.finance@firenet.gov](mailto:2021.americanfork.finance@firenet.gov)
    - *includes American Fork fire*
- On CTRs and Shift Tickets, please document what fire and division you are working on in the remarks section.
- If you are claiming **Hazard Pay (HP)** on your CTR, please document in remarks section what you were doing.
- Please remember to take at least a 30-minute break every 8-hours. If a break is not taken, please document in remarks section on the bottom the CTR reason why break was not taken.
- Contact Finance Section via email 2-days prior to your scheduled **demob** date.
- ADs please make sure you have sent in your **Casual Hire** form to the correct email address above corresponding to the fire listed on your resource order.

# Finance Remote Processing Procedures

To the right is access to electronic Finance forms. You can access them via the QR code or the URL. On each form are four buttons PRINT, RESET, SAVE and EMAIL. You can complete these forms on your cell phone, tablet or laptop. They are Adobe PDF forms so you will need a PDF reader app on your device. The forms were created on a laptop so the commands in your cell phone and tablet do not allow for the Save and Print functions to work. You will need to use your app's functionality to Save or Print. Once you have completed the appropriate form for your resource please email to your supervisor for approval.

**Supervisors** can use their app to apply a signature or just type /s/ your name on the approval line. After approving please email the approved form back to the resource for their record and to the correct finance email:

[2021.americanfork.finance@firenet.gov](mailto:2021.americanfork.finance@firenet.gov)

[2021.divide.finance@firenet.gov](mailto:2021.divide.finance@firenet.gov)


**Resources**, please send photos or electronic copies of Casual Hire forms, contracts, Cooperative agreements, Vehicle inspection, Manifests and resource orders to the correct finance email:

[2021.americanfork.finance@firenet.gov](mailto:2021.americanfork.finance@firenet.gov)

[2021.divide.finance@firenet.gov](mailto:2021.divide.finance@firenet.gov)



Crew Time  
Report



Shift Ticket



Emergency Fuel  
and Oil Ticket



General  
Message



# Tentative DEMOB List

## Divide Complex and American Fork

INCIDENT NAME	DEMOB DATE	REQ #	RESOURCE NAME	KIND	TRV	CITY	STATE
DIVIDE COMPLEX	07/31/2021	E-44	GIST ENGINE	ENG4	POV	CASCADE	MT
DIVIDE COMPLEX	07/31/2021	O-30	BEST PRACTICE MED.	EMPF	POV	BILLINGS	MT
AMERICAN FORK	07/31/2021	O-53	BYRD, ROCK MCINTYRE	TFLD	AOV	HARLOWTON	MT
DIVIDE COMPLEX	07/31/2021	O-77	MARKHAM, TODD JAMES	TFLD	AR	MARQUETTE	MI
DIVIDE COMPLEX	08/01/2021	C-8	BLUE MTN CONT.	HC2	POV	BENTON CITY	WA
DIVIDE COMPLEX	08/01/2021	E-22	AUSTIN LOGGING	SKD3	POV	WOLF CREEK	MT
DIVIDE COMPLEX	08/01/2021	E-35	PEANUT PIE ENT.	ENG6	POV	BASIN	MT
DIVIDE COMPLEX	08/01/2021	E-37	HE TASK FORCE KING MTN. FOR.	MISC	POV	HELENA	MT
DIVIDE COMPLEX	08/01/2021	E-47	BAKKEN,A10058	ENG4	POV	TOWNSEND	MT
DIVIDE COMPLEX	08/01/2021	E-49	SHERRILL FT4C-120	FEL1	POV	LINCOLN	MT
DIVIDE COMPLEX	08/01/2021	E-51	SKIDDER, T2 - 536196	SKD2	AOV	KALISPELL	MT
DIVIDE COMPLEX	08/01/2021	E-52	SKIDDER, T2 - 577038	SKD2	POV	KALISPELL	MT
DIVIDE COMPLEX	08/01/2021	E-60	FRONT LINE EMS LLC	RES	POV	VALE	CO
DIVIDE COMPLEX	08/01/2021	O-37	KASHIAN, EMMA	EMTF	POV	HAMILTON	MT
AMERICAN FORK	08/01/2021	O-63	GONZALES, RACHAEL	PIOF	REN	FORT COLOLINS	CO
DIVIDE COMPLEX	08/01/2021	O-79	KEATING, BRIAN	DIVS	AOV	DENVER	CO
DIVIDE COMPLEX	08/01/2021	O-90	KARP, EVAN ELLIOT	HEQB			
AMERICAN FORK	08/02/2021	E-18	ROCKY MTN FIRE SUPP.	ENG6	POV	CASCADE	MT
DIVIDE COMPLEX	08/02/2021	E-41	FLAME CHASER ASSOC.	ENG8	POV	BROWNING	MT
DIVIDE COMPLEX	08/02/2021	E-64	ROCKY MOUNTAIN FIRE SUP	WTS2	POV	CASCADE	MT
DIVIDE COMPLEX	08/02/2021	O-4	DELASANTOS, BRIAN W	TFLD	AOV	CENTENNIAL	CO
DIVIDE COMPLEX	08/03/2021	C-5	OREGON WOODS, INC.	HC2	POV	EUGENE	OR
AMERICAN FORK	08/03/2021	E-2	ROCKY MTN FIRE SUPP.	ENG3	POV	WHITE SULFUR SPRINGS	MT
DIVIDE COMPLEX	08/03/2021	E-39	DESERT HILLS FIRE DIST.	ENG6	POV	LAKE HAVASU CIYT	AZ
AMERICAN FORK	08/03/2021	E-59	GREELEY FIRE - BRUSH 2	ENG8		GREELEY	CO
DIVIDE COMPLEX	08/03/2021	E-71	BULL CREEK FOR.	SKD2	POV	SEALY LAKE	MT
DIVIDE COMPLEX	08/03/2021	E-72	WIRTH 6CRO4644	EXCA	POV	WOLF CREEK	MT
DIVIDE COMPLEX	08/03/2021	E-75	BAKKEN,CASTLE MTN - C64602	ENG3			
DIVIDE COMPLEX	08/03/2021	O-106	KENNEDY JR, THOMAS R	STPS	AR	SAVANNAH	GA
AMERICAN FORK	08/04/2021	E-10	CEDAR MTN - E-70	ENG6	POV	DUCK CREEK VILLAGE	UT
DIVIDE COMPLEX	08/04/2021	E-40	T6X - AZ-GNV - 968DE	ENG6	POV	GREEN VALLEY	AZ
DIVIDE COMPLEX	08/04/2021	E-50	24/7 LLC - AT4C	FEL1	POV	WHITE SULPHUR SPRINGS	MT
DIVIDE COMPLEX	08/04/2021	E-73	MIKE WIRTH CON.	TDMP		HELENA	MT
DIVIDE COMPLEX	08/04/2021	E-81	MIKE WIRTH CON.	TDMP	POV	HELENA	MT
DIVIDE COMPLEX	08/04/2021	E-83	MIKE WIRTH CON.	EXCA	POV	HELENA	MT
AMERICAN FORK	08/04/2021	O-9	LOWELL, DANIEL L	TFLD	AOV	WINDSOR	CO
AMERICAN FORK	08/04/2021	O-13	VOSE, CHRISTIAN DANIEL	GISS			
DIVIDE COMPLEX	08/04/2021	O-13	KLINDT, MATTHEW STEVEN	DIVS	AR	GAINESVILLE	FL
DIVIDE COMPLEX	08/04/2021	O-145	BUCHI, DUANE ARBON	PIOF	POV	ULM	MT

**IF YOU ARE FLYING YOU MUST CONTACT DEMOB AT LEAST 3 DAYS BEFORE YOUR DEMOB DATE TO GET A FLIGHT.**

On your demob day, or last work day, personnel should:

1. Turn in all supplies, radios and computer equipment checked out from the incident.
2. They should ensure that all Unit Logs and evaluations are submitted to Documentation electronically. [2021.divide.docs@firenet.gov](mailto:2021.divide.docs@firenet.gov)
3. Go to the Ground Support Unit for equipment inspections.
4. Go through weed wash and obtain a receipt to verify that the equipment has been cleaned. Return that receipt to demob (this can be done virtually if necessary by emailing a picture of the receipt to: [2021.divide.demob@firenet.gov](mailto:2021.divide.demob@firenet.gov)).
5. Go to the Time Unit to complete time and review their final OF-288 or OF-286. This may be done virtually if necessary.
6. Report back to the Demobilization Unit to verify travel information home, including ETD/ETA and RON locations. This can be done virtually if necessary.

Call Demob at 937-506-6181 or 434-249-9915 if you have questions.

Email: [2021.divide.demob@firenet.gov](mailto:2021.divide.demob@firenet.gov)

Logistics Message

07/31/21

**Ordering**

Orders should be sent to the below ordering managers (ORDM) by noon for cache orders. For all other orders please have orders to the ordering managers by 0800 hours or 1500 hours. Orders should be routed as shown below:

Divide Complex Orders

Coreen Francis, ORDM

coreen\_francis@firenet.gov

American Fork & Woods  
Creek Orders

Darrius Truss, ORDM

darrius\_truss@firenet.gov

**NEW Weed Wash Hours:** 0730 to 1300 and 1430 to 2000.

# Divide Complex Weed Wash Map



Weed wash is located 1.3 miles West of US 89 on Luppold Rd (AKA Cemetery Rd).





# MEDICAL PLAN (ICS 206 WF)

Controlled Unclassified Information//Basic

## Medical Incident Report

**FOR A NON-EMERGENCY INCIDENT, WORK THROUGH CHAIN OF COMMAND TO REPORT AND TRANSPORT INJURED PERSONNEL AS NECESSARY.**

**FOR A MEDICAL EMERGENCY: IDENTIFY ON SCENE INCIDENT COMMANDER BY NAME AND POSITION AND ANNOUNCE "MEDICAL EMERGENCY" TO INITIATE RESPONSE FROM IMT COMMUNICATIONS/DISPATCH.**

**Use the following items to communicate situation to communications/dispatch.**

**1. CONTACT COMMUNICATIONS / DISPATCH** (Verify correct frequency prior to starting report)

*Ex: "Communications, Div. Alpha. Stand-by for Emergency Traffic."*

**2. INCIDENT STATUS:** Provide incident summary (including number of patients) and command structure.

*Ex: "Communications, I have a Red priority patient, unconscious, struck by a falling tree. Requesting air ambulance to Forest Road 1 at (Lat./Long.) This will be the Trout Meadow Medical, IC is TFLD Jones. EMT Smith is providing medical care."*

Severity of Emergency / Transport Priority	<input type="checkbox"/> <b>RED / PRIORITY 1</b> Life or limb threatening injury or illness. Evacuation need is <b>IMMEDIATE</b> <i>Ex: Unconscious, difficulty breathing, bleeding severely, 2<sup>o</sup> – 3<sup>o</sup> burns more than 4 palm sizes, heat stroke, disoriented.</i> <input type="checkbox"/> <b>YELLOW / PRIORITY 2</b> Serious Injury or illness. Evacuation may be <b>DELAYED</b> if necessary. <i>Ex: Significant trauma, unable to walk, 2<sup>o</sup> – 3<sup>o</sup> burns not more than 1-3 palm sizes.</i> <input type="checkbox"/> <b>GREEN / PRIORITY 3</b> Minor Injury or illness. <b>Non-Emergency transport</b> <i>Ex: Sprains, strains, minor heat-related illness.</i>	
Nature of Injury or Illness & Mechanism of Injury		Brief Summary of Injury or Illness <i>(Ex: Unconscious, Struck by Falling Tree)</i>
Transport Request		Air Ambulance / Short Haul/Hoist Ground Ambulance / Other
Patient Location		Descriptive Location & Lat. / Long. (WGS84)
Incident Name		Geographic Name + "Medical" <i>(Ex: Trout Meadow Medical)</i>
On-Scene Incident Commander		Name of on-scene IC of Incident within an Incident <i>(Ex: TFLD Jones)</i>
Patient Care		Name of Care Provider <i>(Ex: EMT Smith)</i>

**3. INITIAL PATIENT ASSESSMENT:** Complete this section for each patient as applicable (start with the most severe patient)

Patient Assessment: See IRPG page 106

Treatment:

**4. TRANSPORT PLAN:**

Evacuation Location (if different): (Descriptive Location (drop point, intersection, etc.) or Lat. / Long.) Patient's ETA to Evacuation Location:

Helispot / Extraction Site Size and Hazards:

**5. ADDITIONAL RESOURCES / EQUIPMENT NEEDS:**

*Example: Paramedic/EMT, Crews, Immobilization Devices, AED, Oxygen, Trauma Bag, IV/Fluid(s), Splints, Rope rescue, Wheeled litter, HAZMAT, Extrication*

**6. COMMUNICATIONS: Identify State Air/Ground EMS Frequencies and Hospital Contacts as applicable**

Function	Channel Name/Number	Receive (RX)	Tone/NAC *	Transmit (TX)	Tone/NAC *
COMMAND					
AIR-TO-GRND					
TACTICAL					

**7. CONTINGENCY: Considerations:** If primary options fail, what actions can be implemented in conjunction with primary evacuation method? Be thinking ahead.

**8. ADDITIONAL INFORMATION:** Updates/Changes, etc.

**REMEMBER:** Confirm ETA's of resources ordered. Act according to your level of training. Be Alert. Keep Calm. Think Clearly. Act Decisively.