

Incident Action Plan



Please Disconnect From WiFi During the Briefings

Day Operational Period

Thursday 08/05/2021 0600 - 2100

Night Operational Period

Thursday 08/05/2021 1800 – Friday 08/06/2021 1000

American Fork

Woods Creek

Divide Complex

MT-HLF-005087
P1N57E (0115)

MT-HLF-000258
P1N5JY (0115)

MT-HLF-005079
P1N5FU (0115)

2021.divide.finance@firenet.gov

2021.americanfork.finance@firenet.gov

2021.woods creek.finance@firenet.gov

Morning Ops Briefing (0700) Zoom ID: 160 768 9452

Dial in # 1-551-285-1373

Check-in



American Fork Maps



Divide Complex Maps

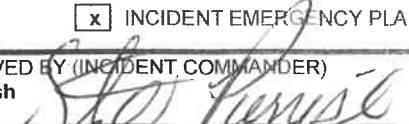


Woods Creek Maps




IAP



1 INCIDENT NAME American Fork Fire, Divide Complex and Woods Creek	2. OPERATIONAL PERIOD: DAY / NIGHT 08/05/2021 Thursday 0600 - 08/05/2021 Friday 1000	2. DATE PREPARED 08/04/2021	3. TIME PREPARED 1800
3. GENERAL CONTROL OBJECTIVES FOR THE INCIDENT (INCLUDE ALTERNATIVES)			
Management Objectives			
1) Protection of human life and safety is the first priority for all actions taken on a wildfire and can overrule all other strategic/management objectives and incident requirements. 2) Base management decisions on meeting objectives while also minimizing the risk of COVID-19 exposures to responders and the public. COVID-19 considerations may alter how you meet goals but should not lead to higher risk tactics. 3) Maintain and strengthen relationships with the Helena-Lewis and Clark NF, Custer-Gallatin NF, private landowners, the public, cooperators and partners by providing timely and accurate information. 4) Use management actions that ensure fire personnel safety from contact with bears through compliance with the Food Storage Special Order. 5) Protect the unique attributes of impacted watersheds through actions that minimize sedimentation and invasive species movement. 6) Protect impact to cultural resources through consultation with local forest specialists.			
Control Objectives			
Divide Complex			
1) Protection of human life and safety is the first priority for all actions taken and shall override all other incident control objectives. Evaluate risk vs. benefit in strategic and tactical planning and only commit operational resources to actions that have the highest probability of success. 2) Protect Tenderfoot Experimental Forest infrastructure within the tenderfoot drainage. 3) Protect the communities of Belt Park, Deer Creek Estates, Monarch, Neihart and the Hwy 89 corridor to avoid loss or damage to private lands and critical infrastructure. 4) Use mechanized equipment to establish and improve control lines where approved to minimize risk and exposure to firefighting resources. 5) Provide initial attack resources to respond to any new ignitions within the TFR area to limit potential size and growth.			
American Fork Fire			
1) Protection of human life and safety is the first priority for all actions taken and shall override all other incident control objectives. Evaluate risk vs. benefit in strategic and tactical planning and only commit operational resources to actions that have the highest probability of success. 2) Keep fire on Forest Service lands to protect and limit impact to adjacent landowner property and values at risk. 3) Provide initial attack resources to respond to any new ignitions within the TFR area to limit potential size and growth.			
Woods Creek Fire			
1) Protection of human life and safety is the first priority for all actions taken and shall override all other incident control objectives. Evaluate risk vs. benefit in strategic and tactical planning and only commit operational resources to actions that have the highest probability of success. 4) Keep fire on Forest Service lands to protect and limit impact to adjacent landowner property and values at risk. 2) Protect private properties along Camas Creek, Birch Creek and Benton Gulch to avoid loss or damage to private lands and critical infrastructure. 3) Protect Values at Risk such as the Miller Cabin, the Thompson Guard Station and the Duck Creek communication towers on FS 4023 road. 4) Protect the west slope cutthroat trout habitat in Camas Creek by limiting fire intensity and ground disturbance where feasible.			
4. Operational Period Command Emphasis:			
*** L C E S ***			
5. General Situational Awareness:			
RED FLAG WARNING for dry lightning and gusty outflow winds			
<u>WEATHER DISCUSSION:</u> Red Flag Warning in effect from noon to midnight today for dry lightning and gusty outflow winds. Thunderstorm activity will increase in the afternoon and continue into the evening. A temperature drop of ~10 degrees is expected for daytime high temperatures along with isolated/scattered showers and thunderstorms for Friday through the weekend.			
7. GENERAL MESSAGE			
See the attached Safety Message for more information.			
<input checked="" type="checkbox"/> ORGANIZATION LIST (ICS 203)	<input checked="" type="checkbox"/> MEDICAL PLAN (ICS 206)	<input checked="" type="checkbox"/> WEATHER SPOT FORECAST	
<input checked="" type="checkbox"/> ASSIGNMENT LIST (ICS 204)	<input checked="" type="checkbox"/> AIR OPS. SUMMARY (ICS 220)	<input checked="" type="checkbox"/> FIRE BEHAVIOR FORECAST	
<input checked="" type="checkbox"/> COMMUNICATION PLAN (ICS 205)	<input checked="" type="checkbox"/> SAFETY MESSAGE	<input checked="" type="checkbox"/> INCIDENT EMERGENCY PLAN	
ICS 202	9. PREPARED BY (PLANNING SECTION CHIEF) Dave Berens	10. APPROVED BY (INCIDENT COMMANDER) Steve Parrish 	

Organization Assignment List (ICS 203)

1. Incident Name: American Fork Fire, Divide Complex, and Woods Creek Fire		2. Operational Period: DAY-NIGHT From: THU 08/05/2021 0600 To: FRI 08/06/2021 1000	
3. Incident Command(s) and Command Staff:		7. Operations Section:	
IC/UCs	Steve Parrish, Pat Pearson (t)	Ops Section Chief	Peter Myers, David Walker, Mike Davis Shane Sturgill (t), Brian Browning (t)
Safety Officer	Tony Rivers, Tommy Hawkins, Michael Cook, Jose Castro (t), John Fugitt (t)	Planning Ops	Troy Floyd, Tyler VanOrmer (t)
Information Officer	Catherine Hibbard, Bonnie Strawser, John Nichols, Tim Webb (t)	Branch I American Fork	
Liaison Officer	Divide Complex- David Parker, American Fork -Jim Cooper, Woods Creek -Ed Christopher (t), Paul Stevens, Stephanie Allison (t)	Branch Director	Chad Cook
Covid Coordinator	Birk Roseman	Field Ops	Mike Davis
4. Agency/Organization Representatives:		Division/Group	A Abe Philipson
USFS	Carol Hatfield, Corey Lewellen, Kathy Bushwell	Division/Group	M Unstaffed
DNRC	Erik Eneboe, Heidi Crum	Division/Group	P John Fry, Jason Martin (t)
BLM	Lindsey Babcock, Corey Meier, Steve Hancock	Division/Group	Structure Jeremy Kolasks, Curtis Littlefield (t)
5. Planning Section:		Branch II Divide Complex - Ellis	
Chief	David Berens, Jason Braunstein (t)	Field Ops	
Resources Unit	Jessica Valdez, Jeff Bass (t) Brittany Phillips (Virtual), Ed Bratcher (t), Sue Sobleski (t)	Division/Group	E/Q Unstaffed
Human Resources	Karen Hartman	Branch III Divide Complex - Balsinger	
Situation Unit	Eric Schmeckpeper, Susan Kett, Chris Sharpton (t)	Branch Director	Shane Sturgill OSC2 (t)
Training Specialist	Al Hoke (virtual)	Field Ops	Mike Davis
Demobilization Unit	Marg Olson	Division/Group	I Mike Ward, Alex Scronze (t), Ethan Heugen (t)
Fire Behavior Analyst	Greg Titus	Division/Group	T Steve Grader, Matthew Klindt (t)
GIS Specialist	Tommy Barnes, Clint Roberts	Division/Group	U Wayne Rushing, Gabe Templeton (t)
Tech Support Specialist	Joe Ashby, Tony Farmer, Bridgette Webb (t)	Division/Group	IA Mike Willardson, TFLD
Lead READ	Justina Dumont	Division/Group	NIGHT SHIFT Darin Gruff TFLD
Incident Meteorologist	Ian Morrison	Division/Group	
Status Check-in	Laura Vann, Sara Bridges (t)	Branch IV Woods Creek	
Documentation	Pat McKnight	Branch Director	Brian Browning, Heath Morton
Air Resource Advisor	Tod Johnson	Field Ops	Dave Walker
6. Logistics Section:		Division/Group	AA/MM Heather Griffin
Chief	Leslie Morgan, Jane Arteaga, Sally Browning, Johnny Smith, Chris Revels (t)	Division/Group	QQ Jason Jensen, Brad Hardesty
Support Branch		Division/Group	SS Cliff Willis, Craig Kastrezewski (t)
Supply Unit	Nina Donley	Division/Group	WW Jordan McKnight, Angela Banfield (t)
Receiving/Dist. Manager	Lisa Meekins, Ian Johnson, Andrew Thompson (t)	Division/Group	YY Joe Burgett, Jason Rose (t)
Facilities Unit	Susanne Adams	Division/Group	Structure TK Kennedy/ Craig Robinson Chad Stover STPS (t)
Ground Support Unit	Pat Wright	Division/Group	Night Shift Anthony Martinez, James Barberi (t)
Security Unit	Karen Bradford, Michael Esters (t)	Air Operations Branch	
Service Branch		Air Ops Branch Dir.	John Fish
Communication Unit	Jerry Patrick, David Radzivil (t)	ASGS	Jack Finley
Ordering Manager	Darrius Truss, Coreen Francis (t)	Air Tac Group Sup	David Robinson, Jason Longfellow, Chad Smitherman (t)
Medical Unit	Fred Adler, Richard D'Orazio	8. Finance/Administration Section:	
Food Unit	David Malone (t)	Chief	Sandra Morris, John Warner (t)
9. Prepared by: Name: Jason Braunstein Position/Title: Planning Section Chief Signature: 		Time Unit	Kimberly Winkler
ICS 203	IAP Page _____	Procurement Unit	Shawn Hendrickson (t)
	Date/Time: _____	Comp/Claims Unit	Diane Lowder, Alice Barette
		Cost Unit	Patrick McClellan (t)

Human Resource Message

The mission of the Red Team is to safely, effectively and efficiently manage the American Fork Fire, Divide Complex and Woods Creek Fire by maintaining a team of skilled and productive personnel. During this incident we will strive to successfully complete our mission and achieve our objectives while creating a positive, drug and alcohol free work environment for all assigned incident personnel.

Consumption of drugs that alter decision making abilities, such as marijuana and alcohol, is prohibited while assigned to the incident.

The Red Team fully supports EEO and will not tolerate sexual harassment or any form of discrimination!

All inappropriate behavior will be dealt with promptly. Disciplinary action and reporting back to an individual's home unit will be initiated as necessary.

Please report any incidents of inappropriate behavior to your supervisor, Pat Pearson or myself immediately.

Steve Parrish, Incident Commander





← Submit Wx Obs!

INCIDENT Weather Forecast

View Local Obs →



FORECAST NO: 14
PREDICTION FOR: Thursday

NAME OF FIRE: Am Fork/Divide/Woods Crk
UNIT: Helena/Lewis & Clark NF and Custer Gallatin NF
SHIFT DATE: August 05, 2021
SIGNED: Ian Morrison

FORECAST ISSUED: 1800 Aug 4, 2021

Incident Meteorologist

****RED FLAG WARNING for dry lightning and gusty outflow winds****

WEATHER DISCUSSION: Red Flag Warning in effect from noon to midnight today for dry lightning and gusty outflow winds. Thunderstorm activity will increase in the afternoon and continue into the evening. A temperature drop of ~10 degrees is expected for daytime high temperatures along with isolated/scattered showers and thunderstorms for Friday through the weekend.

FOR BALSINGER, AMERICAN FORK AND WOODS CREEK FIRES:

WEATHER: RED FLAG WARNING. Partly cloudy, cool in the morning with good RH recoveries. Becoming hot and dry by late morning. Thunderstorm activity will increase in the afternoon and continue into the evening with dry lightning and strong gusty winds. Moderate SW ridgetop winds are anticipated.

TEMPERATURES: 75-80 ridges and 86-92 valleys

HUMIDITY: Minimums 15 to 20%

20 FT WINDS:

RIDGETOP - WSW 10 to 20 mph with gusts to 30 mph.

PROTECTED SLOPES - Upslope/upvalley at 6 to 12 mph.

LOWER ELEVATIONS - SW 5 to 10 mph becoming gusty in the afternoon.

HAINES INDEX: 4 (Low chance of plume dominated activity)

CHANCE OF WETTING RAIN (> .10): 5%

LAL: 6

STABILITY/INVERSION: Weak inversion breaking by 0900.

OUTLOOK FOR TONIGHT:

Mostly cloudy with scattered showers and thunderstorms in the evening. Isolated showers after midnight. Lows in the 50's. RH 40-60%. Ridgetop winds SW 15 to 20 mph with gusts to 35 mph.

OUTLOOK FOR FRIDAY AND SATURDAY:

High temperatures will drop 10 degrees Friday into the upper 60's and 70's. Mostly cloudy skies in the morning with scattered showers and thunderstorms. Chance of wetting rain on Friday is 20%. Partial clearing Friday night and Saturday with isolated showers and thunderstorms. Expect windy west winds Friday and over the weekend with strongest winds expected Saturday.

FIRE BEHAVIOR FORECAST

FORECAST NUMBER: 14	TYPE OF FIRE: Wildland
FIRE NAME: Divide Complex, American Fork, & Woods Creek	OPERATIONAL PERIOD: Day & Night Shift
DATE ISSUED: 08/04/2021 TIME ISSUED: 1800	SHIFT DATE: Thursday, August, 2021
UNIT: Helena, Lewis & Clark, and Custer Gallatin NF	SIGNED: Greg Titus, FBAN

WEATHER SUMMARY:

See weather forecast in IAP for detailed forecast.

Local Thresholds – Watch Out

20-foot winds over **13 mph**, RH under **17%**, Temperature over **82°**, 1,000-hour fuel moisture under **14%**.

FIRE BEHAVIOR:

GENERAL: The dominant fuel types found in the fire areas are heavy mixed conifer stands and short grass outside the forested areas. Heavy and live fuel moistures are at critical levels.

Red Flag Warning Today

Where heat finds fuels expect **Active** fire behavior with surface fire with torching, spotting, and possible short crown runs.

Fine Dead Fuel Moisture = 3%, 1,000 Hour Fuel Moisture = 6-8%, Live Fuel Moisture = 115-125%

Live fuels are nearly cured and very volatile.

ERC's are above the 90th percentile and at near record daily highs for RAWs in the area.

Fuel Model	Average Rate of Spread	Average Flame Length
Grass (GS2)	<1 ch/hr	<1 foot
Mixed Conifer (TU5)	10 ch/hr Extreme 20 ch/hr	7 feet Extreme 10 feet

Spot fires: **6** acres in one hour Probability of Ignition = **88%** Spotting distance up to **0.5** miles in mixed conifer stands.

Specific Areas to Watch and Pay Close Attention:

Balsinger

Div I - Watch for fire movement along the Tillinghast Creek drainage toward the Divide Rd.

Div U – Fire will continue to move along the west side of the Tillinghast Creek in the Thunder Mt area.

American Fork

Div M – Areas of concern are Dugout Creek and Lodgepole Creek.

Div P – Watch for fire movement and runs in the Shields River drainage, around the Crandell Creek.

Woods Creek

Div. YY – The Atlantic Creek and Boulder Creek drainages are of concern due to alignment with forecast winds and sparse rainfall from the last rain event

Div MM – Watch for the potential of fire moving into the Gypsy Creek drainage.

AIR OPERATIONS:

Haze, 3-5 mile visibility, possible rain and showers in the PM.

SAFETY: The Pocket Card is a tool for field personnel to locally track fire potential throughout the season. It is based on historical weather and fire occurrence for a localized area.



Pocket Card Explanation



**American Fork/Balsinger
Pocket Card**



**Woods Creek
Pocket Card**

Division/Group Assignment List (ICS 204 WF)

1. Incident Name: American Fork		3.	
2. Operational Period:		Branch: I	Division/Group A/M
Date/Time From: 9/05/2021 0600 THU	Date/Time To: 08/06/2021 1000 FRI		

4. Operations Personnel			
BRANCH DIRECTOR	Chad Cook	FIELD OPERATIONS	Mike Davis
DIVISION/GROUP SUPERVISOR		LEAD OPERATIONS	Pete Myers
		PLANNING OPERATIONS	Troy Floyd, Tyler Van Ormer (t)

5. Resources Assigned this Period					
Strike Team / Task Force / Resource Designator	LWD	Leader	Number Persons	Drop Off PT./Time	Pick Up PT./Time
O-9 TFLD	08/10	Danny Lowell	1	American Fork Spike/ 0600	American Fork Spike/ 2100
O-53 TFLD (T)	08/06	Rock Byrd	1	American Fork Spike/ 0600	American Fork Spike/ 2100
E-8 ENG6 STAX FACTOR	08/05	John Hoellerick	3	American Fork Spike/ 0600	American Fork Spike/ 2100
E-10 ENG6 CEDAR MOUNTAIN	08/05	Manson w.EMT	4	American Fork Spike/ 0600	American Fork Spike/ 2100
E-60 EMTF	08/16	Gabriel Mizrahi	2	American Fork Spike/ 0600	American Fork Spike/ 2100
O-154.6 SOF1	08/11	Tommy Hawkins	1	American Fork Spike/ 0600	American Fork Spike/ 2100
O-86 READ – LEAD FOR BRANCH 1	08/12	Rob Brassfield	1	American Fork Spike/ 0600	American Fork Spike/ 2100
O91 READ(t)	08/07	Gunner Carnwath	1	American Fork Spike/ 0600	American Fork Spike/ 2100

6. Control Operations/Work Assignments:
Task: Patrol DIV A/M daily mopping up any visible smokes near control lines. Evaluate unburned pockets of fuels that can rekindle and threaten control lines. Continue coordination with operations and PVT landowners to ensure threats to values are mitigated.
Purpose: To ensure containment lines are not threatened and fire does not escape control lines. Ensure structures and private grassland are protected.
End State: Fire will be kept from burning additional private lands and reduce impacts to landowners.

- 7. Special Instructions:**
- Coordinate with READ before heavy equipment use on Forest Service property for the Sweet Grass contingency line.
 - Document location of hose lays, fold-a-tanks, and pumps. Record all serial numbers and location of all Mark III pumps.
 - Please coordinate with READ if sensitive/archeological resources are located
 - Please provide a picture of the artifact/site and a GPS location if found
 - Do not post photos with Archeological resources that have location information
 - Leave all gates as you found them, either opened or closed. If the gate was closed when you arrived, close it as you leave.
 - Identify IA resources off each division to support IA under TFR.

****IN THE EVENT OF AN IWI:
 CONTACT DIVIDE COMMUNICATIONS ON COMMAND
 IF UNREACHABLE, CONTACT BY PHONE AT 406-438-1685**

8. Division/Group Communication Summary						
Function	Channel	RX Frequency N/W	RXTone/NAC	TX Frequency N/W	TX Tone/NAC	Mode
Command	1	169.7500	107.2	167.1000	107.2	A
Tactical	6	166.9875		166.9875	114.8	A
Air to Ground	13 (Primary)	169.1500		169.1500		A
Air to Ground	14 (Secondary)	172.7500		172.7500		A

9. Prepared By (RESL) Jessica Valdez	Approved By (PSC1) Jason Braunstein	Date 08/04/2021	Time 1900
---	--	------------------------	------------------

Division/Group Assignment List (ICS 204 WF)

1. Incident Name:		3.			
American Fork		Branch: I	Division/Group P		
2. Operational Period:					
Date/Time From: 08/05/2021 0600 THU	Date/Time To: 08/06/2021 1000 FRI				
4. Operations Personnel					
BRANCH DIRECTOR	Chad Cook	FIELD OPERATIONS	Mike Davis		
DIVISION/GROUP SUPERVISOR	John Fry Jason Martin (t)	LEAD OPERATIONS PLANNING OPERATIONS	Pete Myers Troy Floyd, Tyler Van Ormer (t)		
5. Resources Assigned this Period					
Strike Team/ Task Force/ Resource Designator	LWD	Leader	Number Persons	Drop Off PT./Time	Pick Up PT./Time
O-178 TFLD	08/12	Joe Parr	1	Shields Valley Ranch/ 0600	Shields Valley Ranch/ 0600
C-5 HC2 OREGON WOODS(return 08/06)	R&R	Alex Tomchak	20	Shields Valley Ranch/ 0600	Shields Valley Ranch/ 0600
E-56 ENG3 DNRC SHILOH (VIPR) 215	08/11	Ron Thalaker	3	Shields Valley Ranch/ 0600	Shields Valley Ranch/ 0600
E-9 ENG6 BISHOP	08/12	Dustin Kirkalde	3	Shields Valley Ranch/ 0600	Shields Valley Ranch/ 0600
E-20 ENG6 CORVALLIS RFD	08/10	Kevin Drake	3	Shields Valley Ranch/ 0600	Shields Valley Ranch/ 0600
E-32 ENG6 CASTLE MOUNTAIN	08/05	Chase Cork	3	Shields Valley Ranch/ 0600	Shields Valley Ranch/ 0600
E-33 ENG6 CASTLE MOUNTAIN	08/05	McCarthy	3	Shields Valley Ranch/ 0600	Shields Valley Ranch/ 0600
E-57 ENG6 DNRC AURORA	08/08	Brad Danek	3	Shields Valley Ranch/ 0600	Shields Valley Ranch/ 0600
E-58 ENG6 DNRC JOHNSON	08/09	Adam Robinson	3	Shields Valley Ranch/ 0600	Shields Valley Ranch/ 0600
E-59 ENG6 DNRC GREELEY BRUSH 6	08/09	Brian Benton	3	Shields Valley Ranch/ 0600	Shields Valley Ranch/ 0600
E-60 ENG6 DNRC LOVELAND FD	08/15	Nate Aldersea	3	Shields Valley Ranch/ 0600	Shields Valley Ranch/ 0600
E-111 ENG6 CIMARRON HILLS	08/11	Michael Wupper	3	Shields Valley Ranch/ 0600	Shields Valley Ranch/ 0600
E-114 ENG6 E691	08/11	Zac Allen	5	Shields Valley Ranch/ 0600	Shields Valley Ranch/ 0600
E-xx LOCAL ENG 671	08/08	Josh Foster	1	Shields Valley Ranch/ 0600	Shields Valley Ranch/ 0600
E-104 WTS2 THOMPSON AND SONS INC.	08/11	Chris Leckie	1	Shields Valley Ranch/ 0600	Shields Valley Ranch/ 0600
E-48 FEL1 A&C CONSTRUCTION	08/04	Jacob Knoll	2	Shields Valley Ranch/ 0600	Shields Valley Ranch/ 0600
E-50 FEL1 24/7	08/11	TBD	2	Shields Valley Ranch/ 0600	Shields Valley Ranch/ 0600
E-59 FEL1 A&C CONSTRUCTION	08/04	Shawn Marvin	2	Shields Valley Ranch/ 0600	Shields Valley Ranch/ 0600
E-52 SKD2 GRIZZLY	08/09	Caleb Kopecki	2	Shields Valley Ranch/ 0600	Shields Valley Ranch/ 0600
E-65 LOG C&G LOGGING	08/04	TBD	1	Shields Valley Ranch/ 0600	Shields Valley Ranch/ 0600
E-33 EMTF MEDIC 33 crew swap 8/7	08/11	Rosenburg	2	Shields Valley Ranch/ 0600	Shields Valley Ranch/ 0600
E-34 FRONTLINE EMS NONTRANSP crew swap 8/10	08/11	Corbin	2	Shields Valley Ranch/ 0600	Shields Valley Ranch/ 0600
O-18 ARCH	08/06	Doug Kosik	1	Shields Valley Ranch/ 0600	Shields Valley Ranch/ 0600
O-88 SOF1	08/13	Brad Lidell	1	Shields Valley Ranch/ 0600	Shields Valley Ranch/ 0600

6. Control Operations/Work Assignments:

Task: Continue with structure assessments and mitigation measures in the Shields River corridor to include SRV and Montana Eagle Ranch. Road prep Shields River and Bennet Creek roads.

Purpose: Ensure any threats to structures are mitigated and reduce loss of grazing meadows.

End State: Threats to structures within the Shields River area will be mitigated along with grazing meadows.

7. Special Instructions:



- Coordinate with READ before heavy equipment use: there is potential for sensitive resources in this area
- Please coordinate with READ if sensitive/archeological resources are located
- Please provide a picture of the artifact/site and a GPS location if found
- Do not post photos with Archeological resources that have location information
- Leave all gates as you found them, either opened or closed. If the gate was closed when you arrived, close it as you leave.
- Identify IA resources off each division to support IA under TFR.

****IN THE EVENT OF AN IWI:**

CONTACT DIVIDE COMMUNICATIONS ON COMMAND

IF UNREACHABLE, CONTACT BY PHONE AT 406-438-1685

8. Division/Group Communication Summary						
Function	Channel	RX Frequency N/W	RXTone/NAC	TX Frequency N/W	TX Tone/NAC	Mode
Command	1	169.7500	107.2	167.1000	107.2	A
Tactical	5	163.7125		163.7125	146.2	A
Air to Ground	13 (Primary)	169.1500		169.1500		A
Air to Ground	14 (Secondary)	172.7500		172.7500		A

9. Prepared By (Resource Unit Leader) Jessica Valdez 	Approved By (Planning Section Chief) Jason Braunstein 	Date 08/04/2021	Time 1900
--	--	---------------------------	---------------------

Division/Group Assignment List (ICS 204 WF)

1. Incident Name: American Fork		3. Branch:	Division/Group
2. Operational Period:		I STRUCTURE	
Date/Time From: 8/05/2021 0600 THU	Date/Time To: 08/06/2021 1000 FRI		

4. Operations Personnel			
BRANCH DIRECTOR	Chad Cook	FIELD OPERATIONS	Mike Davis
DIVISION/GROUP SUPERVISOR	Jeremy Kolaks Curtis Littlefield (t)	LEAD OPERATIONS PLANNING OPERATIONS	Pete Myers Troy Floyd, Tyler Van Ormer (t)

5. Resources Assigned this Period					
Strike Team / Task Force / Resource Designator	LWD	Leader	Number Persons	Drop Off PT./Time	Pick Up PT./Time
C-19 HC21 BEAR JAW	08/11	Shelby Erickson	21	Shields Valley Ranch/ 0600	Shields Valley Ranch/ 2100
E-9 ENG6 TEXAS FIRE	08/05	Carlos Magana	3	Shields Valley Ranch/ 0600	Shields Valley Ranch/ 2100
E-11 ENG6 CASTLE MOUNTAIN	08/10	Brandon Brakken	3	Shields Valley Ranch/ 0600	Shields Valley Ranch/ 2100
E-19 ENG6 SOLOMON FIRE	08/07	Tadlam Mere	3	Shields Valley Ranch/ 0600	Shields Valley Ranch/ 2100

6. Control Operations/Work Assignments:
Task: Continue to assess and establish structure protection for the Smith Creek area and all values on forest and ranch lands, both public and private.
Purpose: To reduce risk of loss of property and values for public.
End State: Risk to property and values mitigated and protected.

- 7. Special Instructions:**
- Leave all gates as you found them, either opened or closed. If the gate was closed when you arrived, close it as you leave.
 - Identify IA resources off each division to support IA under TFR.
- **IN THE EVENT OF AN IWI:
CONTACT DIVIDE COMMUNICATIONS ON COMMAND
IF UNREACHABLE, CONTACT BY PHONE AT 406-438-1685**

Division/Group Communication Summary						
Function	Channel	RX Frequency N/W	RXTone/NAC	TX Frequency N/W	TX Tone/NAC	Mode
Command	1	169.7500	107.2	167.1000	107.2	A
Tactical	7	151.2200		151.2200	110.9	A
Air to Ground	13 (Primary)	169.1500		169.1500		A
Air to Ground	14 (Secondary)	172.7500		172.7500		A

9. Prepared By (Resource Unit Leader) Jessica Valdez	Approved By (Planning Section Chief) Jason Braunstein	Date 08/04/2021	Time 1900
--	---	---------------------------	---------------------

Division/Group Assignment List (ICS 204 WF)

1. Incident Name: DIVIDE COMPLEX-ELLIS		3.	
		Branch: II	Division/Group E/Q
2. Operational Period:			
Date/Time From: 08/05/2021 0600 THU		Date/Time To: 08/06/2021 1000 FRI	

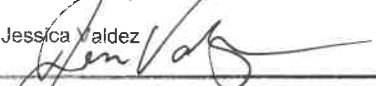
4. Operations Personnel			
BRANCH DIRECTOR	Chad Cook	FIELD OPERATIONS	Mike Davis
DIVISION GROUP SUPERVISOR		LEAD OPERATIONS PLANNING OPERATIONS	Pete Myers Troy Floyd, Tyler Van Ormer (t)

5. Resources Assigned this Period					
Strike Team / Task Force / Resource Designator	LWD	Leader	Number Persons	Drop Off PT./Time	Pick Up PT./Time
UNSTAFFED					

6. Control Operations/Work Assignments:

7. Special Instructions:
<ul style="list-style-type: none">• Leave all gates as you found them, either opened or closed. If the gate was closed when you arrived, close it as you leave.
**IN THE EVENT OF AN IWI: CONTACT DIVIDE COMMUNICATIONS ON COMMAND IF UNREACHABLE, CONTACT BY PHONE AT 406-438-1685

8. Division/Group Communication Summary						
Function	Channel	RX Frequency N/W	RXTone/NAC	TX Frequency N/W	TX Tone/NAC	Mode
Command	6	173.8125	107.2	168.4750	107.2	A
Command	7	173.0375	107.2	167.3250	107.2	A
Command	8	169.8125	107.2	164.6750	107.2	A
Tactical	5	166.7750	107.2	166.7750	107.2	A
Command	10	171.5000		164.0000	103.5	A
Air to Ground	13	166.6125		166.6125		A

9. Prepared By (Resource Unit Leader) Jessica Valdez 	Approved By (Planning Section Chief) Jason Braunstein 	Date 08/04/2021	Time 1900
--	---	---------------------------	---------------------

Division/Group Assignment List (ICS 204 WF)

1. Incident Name: <div style="text-align: center; font-size: 1.2em; font-weight: bold;">DIVIDE COMPLEX-BALSINGER</div>		3.	
2. Operational Period:		Branch: <div style="text-align: center; font-size: 1.5em; font-weight: bold;">III</div>	Division/Group <div style="text-align: center; font-size: 1.5em; font-weight: bold;">I</div>
Date From: 08/05/2021 0600 THU	Date To: 08/05/2021 1000 FRI		

4. Operations Personnel			
BRANCH DIRECTOR	Shane Sturgill (t)	FIELD OPERATIONS	Mike Davis
DIVISION/GROUP SUPERVISOR	Mike Ward Alex Scronce (t)	LEAD OPERATIONS PLANNING OPERATIONS	Pete Myers Troy Floyd, Tyler Van Ormer (t)

5. Resources Assigned this Period						
E-37 HETF KING MOUNTAIN FORESTRY	08/10	Mike Wirth	4	Showdown Spike/0600	Showdown Spike/2100	
O-150 TFLD	08/09	Ryan Hopkins	1	Showdown Spike/0600	Showdown Spike/2100	
E-26 ENG4 BROWN WILDLAND	08/13	Nick Brown	3	Showdown Spike/0600	Showdown Spike/2100	
E-43 ENG4 BOSKET'S PLUMBING & EXC	08/15	Rex Miller	3	Showdown Spike/0600	Showdown Spike/2100	
E-21 ENG6 HIGH DESERT	08/09	Thomas Hanks	3	Showdown Spike/0600	Showdown Spike/2100	
E-26 ENG6 WHITE HORSE	08/10	Keir Murphy	3	Showdown Spike/0600	Showdown Spike/2100	
E-51 SKD2 GRIZZLY	08/13	Brad Sutton	2	Showdown Spike/0600	Showdown Spike/2100	
E-73 TDMP MIKE WIRTH CONSTRUCTION	08/10	Tanner Cloninger	1	Showdown Spike/0600	Showdown Spike/2100	
E-81 TDMP MIKE WIRTH CONSTRUCTION	08/10	Matt Fuller	1	Showdown Spike/0600	Showdown Spike/2100	
E-55 AMBU ***ROVING	09/15	Willie Kalilocay	2	Showdown Spike/0600	Showdown Spike/2100	
O-79 EMPF	08/14	Jason Silvestri	1	Showdown Spike/0600	Showdown Spike/2100	
O-154.7 SOF1	08/11	Mike Cook	1	Showdown Spike/0600	Showdown Spike/2100	
READ - LEAD FOR BRANCH III		Jason Oltrogee	1	Showdown Spike/0600	Showdown Spike/2100	
READ - LOCAL		Cory Gardipee	1	Showdown Spike/0600	Showdown Spike/2100	
READ - LOCAL		Scott Nagel	1	Showdown Spike/0600	Showdown Spike/2100	



6. Control Operations/Work Assignments:
Task: Implement tactics to keep fire North of Divide Road.
Purpose: Ensure fire activity does not get established South of Divide Road to keep fire from progressing to the south towards Niehart..
End State: Fire activity will be kept North of Divide Road to keep fire from the 89 corridor.

7. Special Instructions:
Spike Camp is located at Showdown Ski Resort.
 Minimize impact to the Belt Creek Rd.
 Trigger points currently for EVACUATION - Tillinghast Creek, FR839, Goblin Gulch for communities to the North and East of the fire.
 Leave all gates as you found them, either opened or closed. If the gate was closed when you arrived, close it as you leave.
 Identify I.A. Resources off each Division to support I.A. under T.F.R.
****IN THE EVENT OF AN IWI: CONTACT DIVIDE COMMUNICATIONS ON COMMAND**
 IF UNREACHABLE, CONTACT BY PHONE AT **406-438-1685**

8. Division/Group Communication Summary						
Function	Channel	RX Frequency N/W	RXTone/NAC	TX Frequency N/W	TX Tone/NAC	Mode
Command	6	173.8125	107.2	168.4750	107.2	A
Command	7	173.0375	107.2	167.3250	107.2	A
Command	8	169.8125	107.2	164.6750	107.2	A
Tactical	1	168.0500	107.2	168.0500	107.2	A
Command	9	171.5000		164.0000	156.7	A
Air to Ground	13	166.6125		166.6125		A

9. Prepared By (Resource Unit Leader) Jessica Valdez	Approved By (Planning Section Chief) Jason Braunstein	Date 08/04/2021	Time 1900
--	---	---------------------------	---------------------

Division/Group Assignment List (ICS 204 WF)

1 Incident Name:				3.			
DIVIDE COMPLEX-BALSINGER				Branch: III		Division/Group T	
2. Operational Period:							
Date/Time From: 08/05/2021 0600 THU		Date/Time To: 08/06/2021 1000 FRI					
4. Operations Personnel							
BRANCH DIRECTOR		Shane Sturgill (t)		FIELD OPERATIONS		Mike Davis	
DIVISION/GROUP SUPERVISOR		Steve Grater Ken Cooper (t)		LEAD OPERATIONS PLANNING OPERATIONS		Pete Myers Troy Floyd, Tyler Van Ormer (t)	
5. Resources Assigned this Period							
Strike Team / Task Force / Resource Designator		LWD	Leader	Number Persons	Drop Off PT./Time	Pick Up PT./Time	
E-93 ENG3 CASTLE MOUNTAIN		08/07	JOHN TILLER	3	Showdown Spike/0600	Showdown Spike/2100	
E-10 ENG6 BISHOP ENTERPRISES		08/06	RANDY HAWLEY	3	Showdown Spike/0600	Showdown Spike/2100	
E-12 ENG6 PEANUT PIE		08/09	GARY HALL-MATSON	3	Showdown Spike/0600	Showdown Spike/2100	
E-116 ENG6 CAHOON		08/12	WADE HENDRICKSON	3	Showdown Spike/0600	Showdown Spike/2100	
E-118 ENG6 FLAME CHASER		08/11	EDWIN HALL	3	Showdown Spike/0600	Showdown Spike/2100	
E-1 WTS2 LEVIATHAN, INC.		08/08	TRACY SCOTT	2	Showdown Spike/0600	Showdown Spike/2100	
E-120 WTS2 BELT VFD T204		08/12	JEREMY DURBIN	1	Showdown Spike/0600	Showdown Spike/2100	
E-122 WTS2 MONARCH E-703		08/12	BILL HOLZHEIMER	1	Showdown Spike/0600	Showdown Spike/2100	
O-154.7 SOF1		08/11	MIKE COOK	1	Showdown Spike/0600	Showdown Spike/2100	
O-55 SOF2		08/09	CHRIS FARINETTI	1	Showdown Spike/0600	Showdown Spike/2100	
READ – LEAD FOR BRANCH III			JASON OLTROGGE	1	Showdown Spike/0600	Showdown Spike/2100	
6. Control Operations/Work Assignments:							
Task: Monitor fire mop-up and improve line where necessary. Purpose: Ensure fire activity does not get established on Keegan Park and Belt Park Butte. End State: Keep fire from jumping Belt Park road and damaging private property.							
7. Special Instructions:							
Spike Camp is located at Showdown Ski Resort. Minimize impact to the Belt Creek Rd. Trigger points currently for EVACUATION – Tillinghast Creek, FR839, Goblin Gulch for communities to the North and East of the fire. Leave all gates as you found them, either opened or closed. If the gate was closed when you arrived, close it as you leave. Identify I.A. Resources off each Division to support I.A. Under T.F.R. **IN THE EVENT OF AN IWI: CONTACT DIVIDE COMMUNICATIONS ON COMMAND IF UNREACHABLE, CONTACT BY PHONE AT 406-438-1685							
8. Division/Group Communication Summary							
Function	Channel	RX Frequency N/W	RXTone/NAC	TX Frequency N/W	TX Tone/NAC	Mode	
Command	6	173.8125	107.2	168.4750	107.2	A	
Command	7	173.0375	107.2	167.3250	107.2	A	
Command	8	169.8125	107.2	164.6750	107.2	A	
Tactical	3	168.0500	107.2	168.0500	107.2	A	
Command	9	171.5000		164.0000	156.7	A	
Air to Ground	13	166.6125		166.6125		A	
9. Prepared By (Resource Unit Leader)			Approved By (Planning Section Chief)			Date	Time
Jessica Valdez 			Jason Braunstein 			08/04/2021	1900

Division/Group Assignment List (ICS 204 WF)

1. Incident Name:		3.	
DIVIDE COMPLEX-BALSINGER		Branch:	Division/Group
		III	U
2. Operational Period:			
Date/Time From:	Date/Time To:		
08/05/2021 0600 THU	08/06/2021 1000 FRI		

4. Operations Personnel			
BRANCH DIRECTOR	Shane Sturgill (t)	FIELD OPERATIONS	Mike Davis
DIVISION/GROUP SUPERVISOR	Wayne Rushing, Gabriel Templeton (t), Evan Haugan (t)	LEAD OPERATIONS PLANNING OPERATIONS	Pete Myers Troy Floyd, Tyler Van Ormer (t)

5. Resources Assigned this Period						
Strike Team / Task Force / Resource Designator	LWD	Leader	Number Persons	Drop Off PT./Time	Pick Up PT./Time	
O-156 HEQB	08/12	ADAM KLING	1	Showdown Spike/0600	Showdown Spike/2100	
O-157 HEQB (T)	08/12	TONY HISTED	1	Showdown Spike/0600	Showdown Spike/2100	
E-25 ENG6 HART VENTURES	08/10	WYATT LAWRENCE	3	Showdown Spike/0600	Showdown Spike/2100	
E-24 ENG6 TORCHFIRE	08/09	DONAVUN DAVIS	3	Showdown Spike/0600	Showdown Spike/2100	
E-109 ENG6 GIST	08/10	LEW WALLACE	3	Showdown Spike/0600	Showdown Spike/2100	
E-37 DOZ2 LOCAL	08/07	CODY WIRTH	1	Showdown Spike/0600	Showdown Spike/2100	
E-57 FEL 1 J & E CONTRACTING	08/10	ED JUNGERS	1	Showdown Spike/0600	Showdown Spike/2100	
E-55 AMBU ***ROVING	08/05	WILLIE KALILOCAY	2	Showdown Spike/0600	Showdown Spike/2100	
O-213 EMT	08/14	ZACK KEPHART	1	Showdown Spike/0600	Showdown Spike/2100	
O-154.7 SOF1	08/11	MIKE COOK	1	Showdown Spike/0600	Showdown Spike/2100	
O-55 SOF2	08/09	CHRIS FARINETTI	1	Showdown Spike/0600	Showdown Spike/2100	



6. Control Operations/Work Assignments:
Task: Scout and identify direct and indirect line construction opportunities to keep fire south of Trail 336/Management Action Point (MAP)#7.
Purpose: Minimize fire impacts to private lands and spread north of Trail 336 (MAP #7).
End State: Fire activity will be kept south of Trail 336 (MAP #7).

7. Special Instructions:
 Leave all gates as you found them, either opened or closed. If the gate was closed when you arrived, close it as you leave.
 Identify I.A. Resources off each Division to support I.A. under T.F.R.
****IN THE EVENT OF AN IWI:**
CONTACT DIVIDE COMMUNICATIONS ON COMMAND
 IF UNREACHABLE, CONTACT BY PHONE AT **406-438-1685**

8. Division/Group Communication Summary						
Function	Channel	RX Frequency N/W	RXTone/NAC	TX Frequency N/W	TX Tone/NAC	Mode
Command	7	173.0375	107.2	167.3250	107.2	A
Command	8	169.8125	107.2	164.6750	107.2	A
Tactical	5	166.7750	107.2	166.7750	107.2	A
Command	6	173.8125	107.2	168.4750	107.2	A
Command	9	171.5000	107.2	164.0000	156.7	A
Air to Ground	13	166.6125	107.2	166.6125	107.2	A

9. Prepared By (Resource Unit Leader)	Approved By (Planning Section Chief)	Date	Time
Jessica Valdez, RES1 	Jason Braunstein 	08/04/2021	1900

Division/Group Assignment List (ICS 204 WF)

1. Incident Name:				3.		
DIVIDE COMPLEX-BALSINGER				Branch: III	Division/Group IA	
2. Operational Period:						
Date/Time From: 08/05/2021 0600 THU		Date/Time To: 08/06/2021 1000 FRI				
4. Operations Personnel						
BRANCH DIRECTOR	Shane Sturgill (t)			FIELD OPERATIONS		Mike Davis
DIVISION/GROUP SUPERVISOR	Mike Willardson (TFLD)			LEAD OPERATIONS PLANNING OPERATIONS		Pete Myers Troy Floyd, Tyler Van Ormer (t)
5.						
Strike Team / Task Force / Resource Designator	LWD	Leader	Number Persons	Drop Off PT./Time	Pick Up PT./Time	
O-80 TFLD	08/06	MIKE WILLARDSON	1	Showdown Spike/0600	Showdown Spike/2100	
E-75 ENG3 CASTLE MOUNTAIN	08/16	ROBERT MITTAL	4	Showdown Spike/0600	Showdown Spike/2100	
E-99 ENG3 ALPINE FD	08/10	CHRIS CORKER	4	Showdown Spike/0600	Showdown Spike/2100	
E-121 ENG5 BELT RURAL	08/12	JOSH SEDERHOLM	2	Showdown Spike/0600	Showdown Spike/2100	
E-39 ENG6 DESERT HILLS FD	08/09	JASON SAYRE	3	Showdown Spike/0600	Showdown Spike/2100	
E-74 ENG6 DS FIRE	08/09	BILLIE SMOCK	3	Showdown Spike/0600	Showdown Spike/2100	
E-110 ENG6 MARTIN	08/09	CASEY EHLERS	3	Showdown Spike/0600	Showdown Spike/2100	
E-xx ENG6 631 – LOCAL		JOE HANSON	3	Showdown Spike/0600	Showdown Spike/2100	
E-50 EMTF (NON TRANSPORT)	08/11	ANDIE LIVINGSTON	2	Showdown Spike/0600	Showdown Spike/2100	
O-154.7 SOF1	08/11	MIKE COOK	1	Showdown Spike/0600	Showdown Spike/2100	
6. Control Operations/Work Assignments:						
Task: Serve as primary responding suppression resources to any initial attack within the Temporary Flight Restrictions (TFR) as identified in the delegation of authority. Purpose: Keep fire activity within the parameters of initial attack fires. End State: Fire is at least 90% contained and has not grown in size for one operational period.						
7. Special Instructions:						
Stage at Showdown Ski Resort. E-4 WTS2 Sterling will stage at Helibase. Leave all gates as you found them, either opened or closed. If the gate was closed when you arrived, close it as you leave. Identify I.A. Resources off each Division to support I.A. under T.F.R. **IN THE EVENT OF AN IWI: CONTACT DIVIDE COMMUNICATIONS ON COMMAND IF UNREACHABLE, CONTACT BY PHONE AT 406-438-1685						
8. Division/Group Communication Summary						
Function	Channel	RX Frequency N/W	RX Tone/NAC	TX Frequency N/W	TX Tone/NAC	Mode
Command	6	173.8125	107.2	168.4750	107.2	A
Command	7	173.0375	107.2	167.3250	107.2	A
Command	8	169.8125	107.2	164.6750	107.2	A
Tactical	2	168.2000	107.2	168.2000	107.2	A
Command	9	171.5000		164.0000	156.7	A
Air to Ground	13	166.6125		166.6125		A
9. Prepared By (Resource Unit Leader)		Approved By (Planning Section Chief)			Date	Time
Jessica Valdez 		Jason Braunstein 			08/04/2021	1900

Division/Group Assignment List (ICS 204 WF)

1. Incident Name:		3.	
DIVIDE COMPLEX-BALSINGER		Branch:	Division/Group
2. Operational Period:		III	NIGHT
Date/Time From: 08/05/2021 0600 THU	Date/Time To: 08/06/2021 1000 FRI		

4. Operations Personnel			
BRANCH DIRECTOR	Shane Sturgill (t)	FIELD OPERATIONS	Mike Davis
DIVISION/GROUP SUPERVISOR	Darin Groff (TFLD)	LEAD OPERATIONS PLANNING OPERATIONS	Pete Myers Troy Floyd, Tyler Van Ormer (t)

5. Resources Assigned this Period					
Strike Team/ Task Force/ Resource Designator	LWD	Leader	Number Persons	Drop Off PT./Time	Pick Up PT./Time
O-151 TFLD	08/09	DARIN GROFF	1	SHOWDOWN SPIKE/1800	SHOWDOWN SPIKE/1000
E-46 ENG4 ROCKY MOUNTAIN FIRE	08/15	TBD	3	SHOWDOWN SPIKE/1800	SHOWDOWN SPIKE/1000
E-13 ENG6 PEANUT PIE	08/09	SAM ELKINS	3	SHOWDOWN SPIKE/1800	SHOWDOWN SPIKE/1000

6. Control Operations/Work Assignments:
Task: Monitor and implement tactics to hold containment lines during nighttime hours.
Purpose: Ensure daytime tactics implemented continue to mitigate any threats.
End State: Fire will be kept within containment lines.



7. Special Instructions:
 Leave all gates as you found them, either opened or closed. If the gate was closed when you arrived, close it as you leave. Identify I.A. Resources off each Division to support I.A. under T.F.R.

****IN THE EVENT OF AN IWI:
 CONTACT DIVIDE COMMUNICATIONS ON COMMAND
 IF UNREACHABLE, CONTACT BY PHONE AT 406-438-1685**

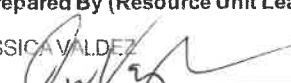

8. Division/Group Communication Summary						
Function	Channel	RX Frequency N/W	RXTone/NAC	TX Frequency N/W	TX Tone/NAC	Mode
Command	6	173.8125	107.2	168.4750	107.2	A
Command	7	173.0375	107.2	167.3250	107.2	A
Command	8	169.8125	107.2	164.6750	107.2	A
Tactical	3	168.6000	107.2	168.6000	107.2	A
Command	9	171.5000		164.0000	156.7	A
Air to Ground	13	166.6125		166.6125		A

9. Prepared By (Resource Unit Leader) Jessica Valdez	Approved By (Planning Section Chief) Jason Braunstein	Date 08/04/2021	Time 1900
--	---	---------------------------	---------------------

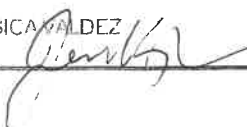

Division/Group Assignment List (ICS 204 WF)

1. Incident Name:		3.				
Woods Creek		Branch: IV	Division/Group AA			
2. Operational Period:						
Date/Time From: 08/05/2021 0600 THU		Date/Time To: 08/06/2021 1000 FRI				
4. Operations Personnel						
BRANCH DIRECTOR	Heath Morton, Brian Browning (T)	FIELD OPERATIONS	Dave Walker			
DIVISION/GROUP SUPERVISOR	Abe Phillipson Logan Ballesteros(T)	LEAD OPERATIONS PLANNING OPERATIONS	Pete Myers Troy Floyd, Tyler Van Ormer(T)			
5. Resources Assigned this Period						
Strike Team/ Task Force/ Resource Designator	LWD	Leader	Number Persons	Drop Off PT./Time	Pick Up PT./Time	
E-22 ENG6 FLAT ROCK	08/10	Cody Blair	3	White Sulphur Springs ICP 0600	White Sulphur Springs ICP 2100	
E-38 ENG6 LOOMIS (+EMT)	08/10	Taylor Easley	3	White Sulphur Springs ICP 0600	White Sulphur Springs ICP 2100	
E-75 ENG6 CENTRAL VALLEY FIRE	08/18	Jeff Royce	3	White Sulphur Springs ICP 0600	White Sulphur Springs ICP 2100	
E-184 ENG3 J3 CONTRACTING	08/17	Curtis Pumphrey	3	White Sulphur Springs ICP 0600	White Sulphur Springs ICP 2100	
E-128 REMS	08/17	Gary Tigges	4	White Sulphur Springs ICP 0600	White Sulphur Springs ICP 2100	
E-111 AMBU ALS	08/17	Albert Kreitz	2	White Sulphur Springs ICP 0600	White Sulphur Springs ICP 2100	
E-112 UTV ALS	08/17	Jeff Farris	2	White Sulphur Springs ICP 0600	White Sulphur Springs ICP 2100	
O-17 EMPF	08/10	Ashley Short	1	White Sulphur Springs ICP 0600	White Sulphur Springs ICP 2100	
E-193 EMTF	08/17	Michael Cookman	1	White Sulphur Springs ICP 0600	White Sulphur Springs ICP 2100	
READ-Lead for Branch IV		Jen Ryan	1	White Sulphur Springs ICP 0600	White Sulphur Springs ICP 2100	
READ		Roy Barkley	1	White Sulphur Springs ICP 0600	White Sulphur Springs ICP 2100	
READ		Allison Russell	1	White Sulphur Springs ICP 0600	White Sulphur Springs ICP 2100	
READ		Roy Glukert	1	White Sulphur Springs ICP 0600	White Sulphur Springs ICP 2100	
O-191 SOF1	08/15	Larry Connell	1	White Sulphur Springs ICP 0600	White Sulphur Springs ICP 2100	
6. Control Operations/Work Assignments:						
Task: Construct direct line where possible to limit fire spread. Maintain existing structure protection. Continue to assess North to Elk Creek and South to Butte Creek.						
Purpose: To keep fire from damaging federal and private property.						
End State: Control fire resulting in minimal loss of critical rangeland and secure high value resources for homes and the ranching community.						
7. Special Instructions:						
Maintain situational awareness while driving on public and forest roads.						
Leave all gates as you found them, either opened or closed. If the gate was closed when you arrived, close it as you leave.						
Identify IA resources off each division to support IA under T.F.R.						
IN THE EVENT OF AN IWI: CONTACT DIVIDE COMMUNICATIONS ON COMMAND IF UNREACHABLE, CONTACT BY PHONE AT 406-438-1685						
8. Division/Group Communication Summary						
Function	Channel	RX Frequency N/W	RXTone/NAC	TX Frequency N/W	TX Tone/NAC	Mode
COMMAND	3	169.8125	107.2	164.6750	107.2	
TACTICAL	12	166.7750	107.2	166.7750	107.2	
AIR TO GROUND	13	169.2875		169.2875		
9. Prepared By (Resource Unit Leader)		Approved By (Planning Section Chief)			Time	
JESSICA VALDEZ 		JASON BRAUNSTEIN 			08/04/2021	1900



Division/Group Assignment List (ICS 204 WF)

1. Incident Name:		Woods Creek		3.		
2. Operational Period:		IV	MM			
Date/Time From: 08/05/2021 0600 THU		Date/Time To: 08/06/2021 1000 FRI				
4. Operations Personnel						
BRANCH DIRECTOR	Heath Morton, Brian Browning (T)		FIELD OPERATIONS	Dave Walker		
DIVISION/GROUP SUPERVISOR	Heather Griffin		LEAD OPERATIONS PLANNING OPERATIONS	Pete Myers Troy Floyd, Tyler Van Ormer(T)		
5. Resources Assigned this Period						
Strike Team / Task Force / Resource Designator	LWD	Leader	Number Persons	Drop Off PT./Time	Pick Up PT./Time	
O-xx TFLD		Jason Gilbert	1	White Sulphur Springs ICP 0600	White Sulphur Springs ICP 2100	
O-xx HEQB(T)	08/09	Matt Will	1	White Sulphur Springs ICP 0600	White Sulphur Springs ICP 2100	
E-49 ENG3AZ-ORC	08/11	Tyler McGovern	4	White Sulphur Springs ICP 0600	White Sulphur Springs ICP 2100	
E-12 ENG6 FUNKFIRE	08/05	Greg Funk	3	White Sulphur Springs ICP 0600	White Sulphur Springs ICP 2100	
E-13 ENG6 BISHOP	08/06	Edgar Johnson	3	White Sulphur Springs ICP 0600	White Sulphur Springs ICP 2100	
E-14 ENG6 BISHOP	08/06	Anna Wildgun	3	White Sulphur Springs ICP 0600	White Sulphur Springs ICP 2100	
E-32 ENG6 WINDSWEPT WILDFIRE, LLC	08/10	Chris Schiefelbein	3	White Sulphur Springs ICP 0600	White Sulphur Springs ICP 2100	
E-122 ENG6 SHAWNEE	08/16	Shane Campbell	5	White Sulphur Springs ICP 0600	White Sulphur Springs ICP 2100	
E-190 DOZ2 CUNNINGHAMEQUIPMENT	08/16	Matt Carter	2	White Sulphur Springs ICP 0600	White Sulphur Springs ICP 2100	
E-57 FEL1 CALDBECKLOGGING INC	08/17	Chris Caldbeck	2	White Sulphur Springs ICP 0600	White Sulphur Springs ICP 2100	
E-63 WTS2 BUTLER ENTERPRISES	08/14	Nick Dole	1	White Sulphur Springs ICP 0600	White Sulphur Springs ICP 2100	
O-17 EMPF	08/10	Ashley Short	1	White Sulphur Springs ICP 0600	White Sulphur Springs ICP 2100	
O-191 SOF1	08/15	Larry Connell	1	White Sulphur Springs ICP 0600	White Sulphur Springs ICP 2100	
6. Control Operations/Work Assignments:						
<p>Task: Construct direct line where possible to limit fire spread. Maintain existing structure protection. Continue to assess North to Elk Creek and South to Butte Creek.</p> <p>Purpose: To keep fire from damaging federal and private property.</p> <p>End State: Control fire resulting in minimal loss of critical rangeland and secure high value resources for homes and the ranching community.</p>						
7. Special Instructions:						
<p>Maintain situational awareness while driving on public and forest roads.</p> <p>Leave all gates as you found them, either opened or closed. If the gate was closed when you arrived, close it as you leave.</p> <p>Identify IA resources off each division to support IA under T.F.R.</p> <p>*IN THE EVENT OF AN IWI: CONTACT DIVIDE COMMUNICATIONS ON COMMAND. IF UNREACHABLE, CONTACT BY PHONE AT 406-438-1685</p>						
8. Division/Group Communication Summary						
Function	Channel	RX Frequency N/W	RX Tone/NAC	TX Frequency N/W	TX Tone/NAC	Mode
COMMAND	5	172.6500	107.2	166.3125	107.2	
TACTICAL	8	168.0500	107.2	168.0500	107.2	
AIR TO GROUND	13	169.2875		169.2875		
9. Prepared By (Resource Unit Leader)		Approved By (Planning Section Chief)			Time	
JESSICA VALDEZ 		JASON BRAUNSTEIN 			08/04/2021	1900



Division/Group Assignment List (ICS 204 WF)

1. Incident Name:				3.		
Woods Creek				Branch:	Division/Group	
2. Operational Period:				IV	QQ	
Date/Time From: 08/05/2021 0600 THU		Date/Time To: 08/06/2021 1000 FRI				
4. Operations Personnel						
BRANCH DIRECTOR	Heath Morton, Brian Browning (T)		FIELD OPERATIONS	Dave Walker		
DIVISION/GROUP SUPERVISOR	Jason Jensen, Brad Hardesty (T)		LEAD OPERATIONS PLANNING OPERATIONS	Pete Myers Troy Floyd, Tyler Van Ormer (T)		
5. Resources Assigned in this Period						
Strike Team / Task Force / Resource Designator	LWD	Leader	Number Persons	Drop Off PT./Time	Pick Up PT./Time	
O-172 TFLD	08/15	Dave Wanderaas	1	Duck Creek VFD/0600	Duck Creek VFD/2100	
O-xx TFLD (T)		Jordon Nelson	1	Duck Creek VFD/0600	Duck Creek VFD/2100	
O-62 HEQB	08/17	David Bagwell	1	Duck Creek VFD/0600	Duck Creek VFD/2100	
O-18 FMOD BROTHERS FIRE	08/10	Chris Lindquist	2	Duck Creek VFD/0600	Duck Creek VFD/2100	
C-26 HC2I HELENA RD HANDCREW	08/10	Dillon Krier	20	Duck Creek VFD/0600	Duck Creek VFD/2100	
C-22 HC2 COOPER CONTRACTING	08/14	Robert Grimaldo	20	Duck Creek VFD/0600	Duck Creek VFD/2100	
E-48 ENG3 AZ-RIO	08/11	Brett Moffitt	4	Duck Creek VFD/0600	Duck Creek VFD/2100	
E-183 ENG3 HELLGATE FIRE	08/18	Bobbi Doss	4	Duck Creek VFD/0600	Duck Creek VFD/2100	
E-44 ENG4 10 MCN	08/10	David Johnson	3	Duck Creek VFD/0600	Duck Creek VFD/2100	
E-xx E-611 MT-HLF	08/09	Bijan Smith	3	Duck Creek VFD/0600	Duck Creek VFD/2100	
E-xx E-612 MT-HLF	08/09	TBD	3	Duck Creek VFD/0600	Duck Creek VFD/2100	
E-xx E-672				Duck Creek VFD/0600	Duck Creek VFD/2100	
E-189 DOZ1 KOMBEREC	08/16	Charles Komberec	1	Duck Creek VFD/0600	Duck Creek VFD/2100	
E-8 DOZ4 BLACKTAIL FIRE SERVICE	08/11	Rick Smith	1	Duck Creek VFD/0600	Duck Creek VFD/2100	
E-49 FEL1 WAYNE SHERRILL LOGGING	08/16	Jessie Sherrill	2	Duck Creek VFD/0600	Duck Creek VFD/2100	
E-59 FEL1 WEST SLOPE FOREST MGT	08/13	Josiah Denham	1	Duck Creek VFD/0600	Duck Creek VFD/2100	
O-1.22 EMPF	08/06	Trent Harper	1	Duck Creek VFD/0600	Duck Creek VFD/2100	
O-191 SOF1	08/15	Larry Connell	1	Duck Creek VFD/0600	Duck Creek VFD/2100	
6. Control Operations/Work Assignments:						
Task: Recon and support private landowners with dozer line construction south to Holloway Gulch.						
Purpose: Establish point protection and indirect line for control operations.						
End State: Control fire resulting in minimal loss of critical rangeland and secure high value resources for homes and the ranching community.						
7. Special Instructions:						
Maintain situational awareness while driving on public and forest roads.						
Leave all gates as you found them, either opened or closed. If the gate was closed when you arrived, close it as you leave.						
Wilderness Medics Ambulance, Mark Bessy 623-866-3490						
Identify IA resources off each division to support IA under T.F.R.						
*IN THE EVENT OF AN IWI: CONTACT DIVIDE COMMUNICATIONS ON COMMAND IF UNREACHABLE, CONTACT BY PHONE AT 406-438-1685						
8. Division/Group Communication Summary						
Function	Channel	RX Frequency N/W	RXTone/NAC	TX Frequency N/W	TX Tone/NAC	Mode
COMMAND	5	172.6500	107.2	166.3125	107.2	
TACTICAL	10	168.6000	107.2	168.6000	107.2	
AIR TO GROUND	13	169.2875		169.2875		
9. Prepared By (Resource Unit Leader)		Approved By (Planning Section Chief)			Time	
JESSICA VALDEZ 		JASON BRAUNSTEIN 			08/04/2021	1900

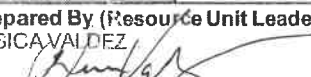

Division/Group Assignment List (ICS 204 WF)

1. Incident Name:			3.			
Woods Creek			Branch: IV	Division/Group SS		
2. Operational Period:						
Date/Time From: 08/05/2021 0600 THU		Date/Time To: 08/06/2021 1000 FRI				
4. Operations Personnel						
BRANCH DIRECTOR		Heath Morton Brian Browning (T)		FIELD OPERATIONS Dave Walker		
DIVISION/GROUP SUPERVISOR		Cliff Willis Craig Kostrzewski (T)		LEAD OPERATIONS PLANNING OPERATIONS Pete Myers Troy Floyd, Tyler Van Ormer (T)		
5. Resources Assigned this Period						
Strike Team / Task Force / Resource Designator	LWD	Leader	Number Persons	Drop Off PT./Time	Pick Up PT./Time	
O-95 TFLD	08/18	Michael Colelay	1	Duck Creek VFD 0600	Duck Creek VFD 2100	
C-21 HC2I Puerto Rico-EYF-C1	08/12	Gabriel Gutierrez Villanueva	20	Duck Creek VFD 0600	Duck Creek VFD 2100*	
E-46 ENG3 AZ-TRI	08/12	Chris Howell	4	Duck Creek VFD 0600	Duck Creek VFD 2100	
E-47 ENG6 AZ-ERF	08/11	Steve Reyes	3	Duck Creek VFD 0600	Duck Creek VFD 2100	
E-187 ENG6 OK-CHP	08/16	Danny Cox	4	Duck Creek VFD 0600	Duck Creek VFD 2100	
E-14 DOZ2 CONIFER LOGGING	08/14	Ward Davis	2	Duck Creek VFD 0600	Duck Creek VFD 2100	
E-3 DOZ3 MEADOW CREEK	08/11	Shawn Heyer	2	Duck Creek VFD 0600	Duck Creek VFD 2100	
E-65 SKG2 AL BODLE	08/10	Brad Bodle	1	Duck Creek VFD 0600	Duck Creek VFD 2100	
E-64 SKG3 AL BODLE	08/10	Al Bodle	1	Duck Creek VFD 0600	Duck Creek VFD 2100	
E-58 FEL1 J&E CONTRACTING	08/11	Bo Jungers	2	Duck Creek VFD 0600	Duck Creek VFD 2100	
6. Control Operations/Work Assignments:						
Task: Work with landowners to establish indirect control line from North Fork Duck Creek South to Duck Creek Road.						
Purpose: Establish point protection and indirect line for fire containment.						
End State: Control fire resulting in minimal loss of critical rangeland and secure high value resources for homes and the ranching community.						
7. Special Instructions:						
Leave all gates as you found them, either opened or closed. If the gate was closed when you arrived, close it as you leave.						
Wilderness Medics Ambulance, Mark Bessy 623-866-3490						
*Identify IA resources off each division to support I.A. under T.F.R.						
**IN THE EVENT OF AN IWI:						
CONTACT DIVIDE COMMUNICATIONS ON COMMAND						
IF UNREACHABLE, CONTACT BY PHONE AT 406-438-1685						
8. Division/Group Communication Summary						
Function	Channel	RX Frequency N/W	RXTone/NAC	TX Frequency N/W	TX Tone/NAC	Mode
COMMAND	5	172.6500	107.2	166.3125	107.2	
TACTICAL	11	166.7250	107.2	166.7250	107.2	
AIR TO GROUND	13	169.2875		169.2875		
9. Prepared By (Resource Unit Leader) JESSICA VALENZUELA 		Approved By JASON BRAUNSTEIN 			08/04/2021	Time 1900



Division/Group Assignment List (ICS 204 WF)

1. Incident Name:			3.			
Woods Creek			Branch: IV		Division/Group WW	
2. Operational Period:						
Date/Time From: 08/05/2021 0600 THU		Date/Time To: 08/06/2021 1000 FRI				
4. Operations Personnel						
BRANCH DIRECTOR		Heath Morton, Brian Browning (T)		FIELD OPERATIONS		
				Dave Walker		
DIVISION/GROUP SUPERVISOR		Jordan McKnight Angela Banfill (T)		LEAD OPERATIONS PLANNING OPERATIONS		
				Pete Myers Troy Floyd, Tyler Van Ormer (T)		
5. Resources Assigned this Period						
Strike Team / Task Force / Resource Designator	LWD	Leader	Number Persons	Drop Off PT./Time	Pick Up PT./Time	
O-42 HEQB		Nick Boucher	1	Duck Creek VFD 0600	Duck Creek VFD 2100	
C-14 IHC MIDEWIN	08/08	Jeff Hoffman	22	Duck Creek VFD 0600	Duck Creek VFD 2100	
E-45 ENG3 RMFS	08/08	Glenn Nutt	4	Duck Creek VFD 0600	Duck Creek VFD 2100	
E-43 ENG6 GRIZZLY MOUNTAIN	08/10	Brendan Cook	3	Duck Creek VFD 0600	Duck Creek VFD 2100	
E-50 ENG6 PNP BRUSH 516	08/11	David Menjivar	3	Duck Creek VFD 0600	Duck Creek VFD 2100	
E-117 ENG6 BAKKEN WILDFIRE	08/12	Robert Bakken	3	Duck Creek VFD 0600	Duck Creek VFD 2100	
E-1 DOZ3 GROUNDHOG	08/10	TBD	1	Duck Creek VFD 0600	Duck Creek VFD 2100	
E-82 AMBU WILDERNESS AMBULANCE	8/18	Mark Bessy	2	Duck Creek VFD 0600	Duck Creek VFD 2100	
E-61 EMPF	08/15	Dustin Staccup	2	Duck Creek VFD 0600	Duck Creek VFD 2100	
O-191 SCF1	08/15	Larry Connell	1	Duck Creek VFD 0600	Duck Creek VFD 2100	
6. Control Operations/Work Assignments:						
Task: Complete and patrol direct line from Boulder Creek to North Fork Duck Creek.						
Purpose: Prevent further spread of fire to the North and West.						
End State: Control fire resulting in minimal loss of critical rangeland and secure high value resources for homes and the ranching community.						
7. Special Instructions:						
Maintain situational awareness while driving on public and forest roads. Leave all gates as you found them - opened or closed. If the gate was closed when you arrived, close it as you leave. Wilderness Medics Ambulance, Mark Bessy 623-866-3490.						
Identify IA resources off each division to support IA under TFR.						
IN THE EVENT OF AN IWI: CONTACT DIVIDE COMMUNICATIONS ON COMMAND IF UNREACHABLE, CONTACT BY PHONE AT 406-438-1685						
8. Division/Group Communication Summary						
Function	Channel	RX Frequency N/W	RXTone/NAC	TX Frequency N/W	TX Tone/NAC	Mode
COMMAND	3	169.8125	107.2	164.6750	107.2	
TACTICAL	12	166.7750	107.2	166.7750	107.2	
AIR TO GROUND	13	169.2875		169.2875		
9. Prepared By (Resource Unit Leader) JESSICA VALDEZ 		Approved By JASON BRAUNSTEIN 			08/04/2021	Time 1900

Division/Group Assignment List (ICS 204 WF)

1. Incident Name:		Woods Creek		3.			
		IV	STRUCTURE				
2. Operational Period:							
Date/Time From: 08/05/2021 0600 THU	Date/Time To: 08/06/2021 1000 FRI						
4. Operations Personnel							
BRANCH DIRECTOR	Heath Morton, Brian Browning (t)	FIELD OPERATIONS	Dave Walker				
DIVISION/GROUP SUPERVISOR	Craig Robinson Chad Stover - STPS (T)	LEAD OPERATIONS PLANNING OPERATIONS	Pete Myers Troy Floyd, Tyler Van Ormer (T)				
5. Resources Assigned this Period							
Strike Team/ Task Force/ Resource Designator	LWD	Leader	Number Persons	Drop Off PT./Time	Pick Up PT./Time		
E-98 ENG3 23	08/10	Ernesto Renteria	4	Duck Creek VFD 0600	Duck Creek VFD 2100		
E-42 ENG4 CASTLE MOUNTAIN	08/07	Rhodina Tsosie	3	Duck Creek VFD 0600	Duck Creek VFD 2100		
E-45 ENG4 GOODING RFD	08/11	Brandon Covey	3	Duck Creek VFD 0600	Duck Creek VFD 2100		
E-15 ENG6 NORTHERN UTAH FIRE	08/07	Corey Stone	3	Duck Creek VFD 0600	Duck Creek VFD 2100		
E-16 ENG6 EAGLE 6	08/07	Dennis Barcus	3	Duck Creek VFD 0600	Duck Creek VFD 2100		
E-17 ENG6 UTAH FIRE CO	08/14	John Beal	3	Duck Creek VFD 0600	Duck Creek VFD 2100		
E-18 ENG6 ROCKY MTN FIRE SUPPRESSION	08/07	Cole Stanford	3	Duck Creek VFD 0600	Duck Creek VFD 2100		
E-77 WTS2 TORCH FIRE AND SECURITY	08/18	Larry Ward	1	Duck Creek VFD 0600	Duck Creek VFD 2100		
E-102 WTS2 ANDERSON	08/09	Jason Heitz	1	Duck Creek VFD 0600	Duck Creek VFD 2100		
E-103 WTS2 CASTLE MOUNTAIN	08/09	Zach Mannon	1	Duck Creek VFD 0600	Duck Creek VFD 2100		
E-105 WTS2 CASTLE MOUNTAIN	08/09	Tim Mcuire	1	Duck Creek VFD 0600	Duck Creek VFD 2100		
E-106 WTS2 BIG SKY FIRE	08/09	Mitch Hamel	2	Duck Creek VFD 0600	Duck Creek VFD 2100		
6. Control Operations/Work Assignments:							
Task: Assess and implement protection measures for homes and all structures on the Woods Creek fire. Coordinate with Divisions on operations needs.							
Purpose: To reduce risk of loss of property and values for the public.							
End State: Risk to property and values mitigated and protected.							
7. Special Instructions:							
Coordinate with Operations to identify threatened structures.							
Maintain situational awareness while driving on public and forest roads.							
Leave all gates as you found them, either opened or closed. If the gate was closed when you arrived, close it as you leave.							
Identify IA resources off each division to support I.A. under TFR.							
**IN THE EVENT OF AN IWI: CONTACT DIVIDE COMMUNICATIONS ON COMMAND IF UNREACHABLE, CONTACT BY PHONE AT 406-438-1685							
8. Division/Group Communication Summary							
Function	Channel	RX Frequency N/W	RXTone/NAC	TX Frequency N/W	TX Tone/NAC	Mode	
COMMAND	5	172.6500	107.2	166.3125	107.2		
TACTICAL	9	168.2000	107.2	168.2000	107.2		
AIR TO GROUND	13	169.2875		169.2875			
9. Prepared By (Resource Unit Leader)		Approved By		Time		 	
JESSICA VALDEZ 		JASON BRAUNSTEIN 		08/04/2021		1900	

Division/Group Assignment List (ICS 204 WF)

1. Incident Name:		Woods Creek		3.		
2. Operational Period:		Date/Time From: 08/05/2021 0600 THU		Date/Time To: 08/06/2021 1000 FRI		
		Branch: IV		Division/Group NIGHT		
4. Operations Personnel						
BRANCH DIRECTOR		Heath Morton, Brian Browning (T)		FIELD OPERATIONS		
DIVISION/GROUP SUPERVISOR		Anthony Martinez James Barberi (T)		LEAD OPERATIONS PLANNING OPERATIONS		
				Dave Walker		
				Pete Myers Troy Floyd, Tyler Van Ormer (t)		
5. Resources Assigned this Period						
Strike Team/ Task Force/ Resource Designator		LWD	Leader	Number Persons	Drop Off PT./Time	Pick Up PT./Time
O-6 TFLD		08/10	John Ashcraft	1	Duck Creek VFD 1800	Duck Creek VFD 1000
E-38 ENG6 OUTBACK FIREFIGHTING INC		08/10	Chuck McConnell	3	Duck Creek VFD 1800	Duck Creek VFD 1000
E-42 ENG6 PEANUT PIE ENTERPRISES		08/11	Wayde Visser	3	Duck Creek VFD 1800	Duck Creek VFD 1000
E-186 ENG6 BRUSH 141		08/11	Tim Isaacs	3	Duck Creek VFD 1800	Duck Creek VFD 1000
E-188 ENG6 PARK COUNTY RURAL FIRE		08/17	Bob Emperley	3	Duck Creek VFD 1800	Duck Creek VFD 1000
E-64 WTS2 CASTLE MOUNTAIN		08/14	Brandon Zeinka	1	Duck Creek VFD 1800	Duck Creek VFD 1000
E-106 WTS3 SNOWY CREEK BUILDERS			Scott Simson	1	Duck Creek VFD 1800	Duck Creek VFD 1000
6. Control Operations/Work Assignments:						
Task: Provide protection of structures and coordinate with local Fire Departments. Monitor and control fire spread as needed.						
Purpose: To provide residents and local Fire Departments coverage during overnight hours.						
End State: To keep fire from impacting values at risk and minimizing spread during overnight hours.						
7. Special Instructions:						
Maintain situational awareness while driving on public and forest roads.						
Leave all gates as you found them, either opened or closed. If the gate was closed when you arrived, close it as you leave.						
Identify I.A. Resources off each division to support I.A. under the T.F.R.						
**IN THE EVENT OF AN IWI:						
CONTACT DIVIDE COMMUNICATIONS ON COMMAND						
IF UNREACHABLE, CONTACT BY PHONE AT 406-438-1685						
8. Division/Group Communication Summary						
Function	Channel	RX Frequency N/W	RXTone/NAC	TX Frequency N/W	TX Tone/NAC	Mode
COMMAND	5	172.6500	107.2	166.3125	107.2	
TACTICAL	11	166.7250	107.2	166.7250	107.2	
9. Prepared By (Resource Unit Leader)		Approved by (Planning Section Chief)			Time	
JESSICA VALDEZ 		JASON BRAUNSTEIN 			08/04/2021 1900	

ICS 205 (New)

INCIDENT RADIO COMMUNICATIONS PLAN		Incident Name American Fork		Date/Time From 8/5/2021 0600	Date/Time To 8/6/2021 0600						
Group #	Function	Channel Name/Trunked Radio System Talkgroup	Assignment	RX Freq	N or W	RX Tone/NAC	TX Freq	N or W	Tx Tone/NAC	Mode	Remarks
2	Command	CMD 4		169.7500 N		107.2	167.1000 N		107.2	A	Crazy / Sunlight FS Repeater Site
2	Command	SUNLIGHT		171.5000 N			164.0000 N		107.2	A	
2	Tactical	RED		154.0700 N			154.0700 N		131.8	A	
2	Tactical	COMMON USE	DIV A / M	168.6125 N			168.6125 N		156.7	A	
2	Tactical	COMMON USE	DIV P	163.7125 N			163.7125 N		146.2	A	
2	Tactical	LCNF TAC		166.9875 N			166.9875 N		114.8	A	
2	Tactical	YELLOW	Structure	151.2200 N			151.2200 N		110.9	A	
2	Tactical	HFDIR		171.1375 N			171.1375 N		107.2	A	
2	Tactical	MGHR FIRE 1		154.4000 N			154.4000 N		100.0	A	
2	RPT	CASCADE LAW		154.7700 N			155.5800 N		151.4	A	
2	Tactical	MEAGHER DES S		155.0250 N			155.0250 N		107.2	A	
2	Tactical	MGHR DES RPTR		155.0250 N			158.7750 N		107.2	A	
2	Air Ground	A/G PRI		169.1500 N			169.1500 N			A	Primary Air to Ground
2	Air Ground	A/G SEC		172.7500 N			172.7500 N			A	Secondary Air to Ground
2	Medivac	TAN		155.3400 N			155.3400 N		156.7	A	Air Ambulance
2	Air Guard	AIRGUARD		168.6250 N			168.6250 N		110.9	A	
5. Prepared by (Communications Unit) David Radzivil COML(t)			Date / Time Prepared 8/4/21 - 1600								

The convention calls for frequency lists to show four digits after the decimal place, followed by either an "N" or a "W", depending on whether the frequency is narrow or wide band. Mode refers to either "A" or "D" indicating analog or digital (Project 25)

***** Special Instructions: Use Human Repeater When Necessary. All Medical calls use Command 4 - Channel 1 to Divide Communications to initiate IWI. Divide Communications Cell - (406) 438-1685**

ICS 205 (New)


INCIDENT RADIO COMMUNICATIONS PLAN		Incident Name Divide Complex		Date/Time From 8/5/2021 0600	Date/Time To 8/6/2021 0600							
Group #	Ch #	Function	Channel Name/Trunked Radio System Talkgroup	Assignment	RX Freq	N or W	RX Tone/NAC	TX Freq	N or W	Tx Tone/NAC	Mode	Remarks
1	1	Tactical	TAC 1	Div. I	168.0500	N	107.2	168.0500	N	107.2	A	Division India
1	2	Tactical	TAC 2	IA	168.2000	N	107.2	168.2000	N	107.2	A	Initial Attack
1	3	Tactical	TAC 3	Div. T / NIGHT	168.6000	N	107.2	168.6000	N	107.2	A	Division Tango / Night
1	4	Tactical	TAC 4	Structure	166.7250	N	107.2	166.7250	N	107.2	A	Structure Group
1	5	Tactical	TAC 5	Div. E/Q, U	166.7750	N	107.2	166.7750	N	107.2	A	Division Echo/Quebec, Uniform
1	6	Command	CMD 1	All Divisions	173.8125	N	107.2	168.4750	N	107.2	A	Prophry L.O. Showdown
1	7	Command	CMD 2	All Divisions	173.0375	N	107.2	167.3250	N	107.2	A	Big Baldy Mountain
1	8	Command	CMD 3		169.8125	N	107.2	164.6750	N	107.2	A	Boulder Baldy / Woods Creek
1	9	Command	BIG BALD	All Divisions	171.5000	N		164.0000	N	156.7	A	USFS Dispatch Big Baldy "Balsinger"
1	10	Command	MONUMENT		171.5000	N		164.0000	N	103.5	A	USFS Dispatch Monument
1	11	Tactical	YELLOW		151.2200	N		151.2200	N		A	
1	12	Tactical	RED		154.0700	N		154.0700	N		A	
1	13	Air Ground	A/G PRI		166.6125	N		166.6125	N		A	Balsinger A/G
1	14	Air Ground	A/G SEC		168.7375	N		168.7375	N		A	Ellis A/G
1	15	Medivac	TAN		155.3400	N		155.3400	N	156.7	A	Air Ambulance
1	16	Air Guard	AIRGUARD		168.6250	N		168.6250	N	110.9	A	AIRGUARD
5. Prepared by (Communications Unit) David Radzivil COML (t)				Date / Time Prepared 8/4/21 - 1600		Lat/Long						

The convention calls for frequency lists to show four digits after the decimal place, followed by either an "N" or a "W", depending on whether the frequency is narrow or wide band. Mode refers to either "A" or "D" indicating analog or digital (Project 25)

*** Special Instructions: Use Human Repeater When Necessary. All Medical calls use Command 1 or 2 (Channel 6 or 7) to Divide Communications to initiate IWI. Divide Communications Cell - (406) 438-1685

Controlled Unclassified Information/Basic

ICS 205

INCIDENT RADIO COMMUNICATIONS PLAN		Incident Name Woods Creek		Date/Time Prepared: 8/4/21 1800		Operational Period Date/Time From: 8/5/21 0600 To: 8/6/21 0600					
Ch #	Function	Channel Name/Trunked Radio System Talkgroup	Assignment	RX Freq	N or W	RX Tone/NAC	TX Freq	N or W	TX Tone/NAC	Mode	Remarks
1	COMMAND	CMD 1		173.8125 N		107.2	168.4750 N		107.2	A	Porphyry L.O. - Showdown
2	COMMAND	CMD 2		173.0375 N		107.2	167.3250 N		107.2	A	Big Baldy Mtn.
3	COMMAND	CMD 3	Div. WW / YY / AA	169.8125 N		107.2	164.6750 N		107.2	A	Boulder Baldy
4	COMMAND	CMD 4		169.7500 N		107.2	167.1000 N		107.2	A	Crazy / Sunlight FS Repeater Site
5	COMMAND	CMD 5	Div. MM / SS / QQ	172.6500 N		107.2	166.3125 N		107.2	A	Mount Baldy
6	COMMAND	DUCK		171.1375 N			164.1500 N		131.8	A	Duck Creek
7	TACTICAL	CREW ONE		168.7250 N			168.7250 N			A	
8	TACTICAL	TAC 1	Div. MM	168.0500 N		107.2	168.0500 N		107.2	A	Div. MM
9	TACTICAL	TAC 2	STRUCTURE	168.2000 N		107.2	168.2000 N		107.2	A	Structure
10	TACTICAL	TAC 3	Div. QQ / YY	168.6000 N		107.2	168.6000 N		107.2	A	Div. QQ / YY
11	TACTICAL	TAC 4	Div. SS / NIGHT	166.7250 N		107.2	166.7250 N		107.2	A	Div. SS / Night
12	TACTICAL	TAC 5	Div. AA / WW	166.7750 N		107.2	166.7750 N		107.2	A	Div. AA / WW
13	Air to Ground	A/G PRI	ALL	169.2875 N			169.2875 N			A	Air to Ground Primary
14	Air to Ground	A/G SEC	ALL	166.3375 N			166.3375 N			A	Air to Ground Secondary
15	MEDIVAC	VMED	ALL	155.3400 N			155.3400 N		156.7	A	Air Ambulance
16	AIR GUARD	AIRGUARD	ALL	168.6250 N			168.6250 N		110.9	A	Air Guard
S. Prepared by (Communications Unit) Dave Radzivil, COM1 (t)				Incident Location: White Sulphur Springs County/State Meagher County, Montana		Lot/Long					

The convention calls for frequency lists to show four digits after the decimal place, followed by either an "N" or a "W", depending on whether the frequency is narrow or wide band. Mode refers to either "A" or "D" indicating analog or digital (Project 25).

***** Special Instructions: Use Human Repeater When Necessary. ALL Medical calls use Command 3 or 5 (Channel 3 or 5) to Divide Communications to initiate IWI. Divide Communications Cell - (406) 438-1685**

MEDICAL PLAN (ICS 206 WF)

Incident/Project Name		1. Operational Period						
Divide Complex/American Fork		Day Shift / Night Shift August 05, 2021 0600 – August 05,2021 2100						
2. Ambulance Services								
Name	Complete Address	Phone & EMS Frequency		Advanced Life Support (ALS)				
		Yes	No					
Meagher County Volunteer Ambulance	White Sulphur Springs, MT	406-547-3397 or 911		No				
Belt Ambulance (Baleinger Fire Response Area)	Belt, MT	911		No				
Townsend Ambulance	Townsend, MT	406-266-3441		No				
St. Peters EMS	Helena, MT	406-447-8293		Yes				
3. Air Ambulance Services								
Name	Phone	Type of Aircraft & Capability						
Mercy Flight (Rotor & Fixed Wing)	800-972-4000	Air Ambulance, NVG Capable. (Use TAN Channel 15 155.3400 for contact with helicopter) For Fixed Wing Transports -Ambo will transport to White Sulphur Springs Airport						
Life Flight Network	800-232-0911	Air Ambulance, NVG Capable. (Use TAN Channel 15 155.3400 for contact with helicopter)						
Two Bear Rotor	406-758-5610	Rotor- Bell 429 Hoist Capable- NVG Capable. Must be ordered as Medical Transport						
4. Hospitals								
Name Complete Address	GPS Datum – WGS 84 Coordinate Standard Degrees Decimal Minutes DD° MM.MMM' N - Lat DD° MM.MMM' W - Long		Travel Time		Phone	Helipad		Level of Care Facility
	Lat:	Long:	Air	Gnd		Yes	No	
Mtn View Medical Center 16 West Main White Sulphur Springs, MT	Lat: N 46° 32.870	Long: W 110° 54.396	10 Min	40 Min	406-547-3321	X		Stabilize & Transfer
St Peters Health 2475 E Broadway St Helena, MT	Lat: N 46° 34.939	Long: W 111° 59.764	20 Min	140 Min	406-442-2480	X		Area Trauma Center
Benefis Health System 1101 26 th St S Great Falls, MT	Lat: N 47° 29.510	Long: W 111° 15.588	30 Min	60 Min	406-543-7271	X		Level 2 Trauma Center
Townsend Hospital 110 N. Oak Street Townsend, MT	Lat: N 46° 18.562	Long: W 111° 58.820	X	15 Min	406-266-3186		X	Stabilize
Livingston Hospital 320 Alpenglow Ln Livingston MT	Lat: N 45 40.499	Long: W 110 31.5	X	60 Min	406-823-6450	X		Stabilize
Univ. Of Utah Health 50 N Medical Dr. Salt Lake City, UT	Lat: N 40° 46.361	Long: W 111° 50.240	90+ Min	NA	801-581-2700	X		Designated Burn Center
5. Division Branch Group		Area Location Capability						
DIVISION I Balsinger		EMS Responders & Capability:		EMPF Jason Silvestri				
		Equipment Available on Scene:						
		Medical Emergency Channel:		Contact Divide Communications on Command or by phone 406-438-1685				
		ETA for Ambulance to Scene:						
		Air:		25-60 Minutes Including Spin Up Time				
		Ground:		30 Minutes to Spike 80 Minutes to Fire				
		Approved Helispot:		H1				
		Lat:		46.51.497				
Long:		110.40.703						

MEDICAL PLAN (ICS 206 WF)

DIVISION U Balsinger	EMS Responders & Capability	EMPF K Willie & EMTF A MacArthur AMBO 1 EMPF Zach Kephart
	Equipment Available on Scene:	4x4 ALS Ambulance – roving to DIV I
	Medical Emergency Channel:	Contact Divide Communications on Command or by phone 406-438-1685
	ETA for Ambulance to Scene:	
	Air:	25-60 Minutes Including Spin Up Time
	Ground:	30 Minutes to Spike 80 Minutes to Fire
	Approved Helispot:	
	Lat:	
Long:		
DIVISION Structure Balsinger	EMS Responders & Capability	
	Equipment Available on Scene:	
	Medical Emergency Channel:	Contact Divide Communications on Command or by phone 406-438-1685
	ETA for Ambulance to Scene:	
	Air:	25-60 Minutes Including Spin Up Time
	Ground:	30 Minutes to Spike 80 Minutes to Fire
	Approved Helispot:	
	Lat:	
Long:		
DIVISION IA Balsinger	EMS Responders & Capability	E-50 EMTF A. Livingston, EMTF G. Ticknor
	Equipment Available on Scene:	4x4 Vehicle, BLS Kit
	Medical Emergency Channel:	Contact Divide Communications on Command or by phone 406-438-1685
	ETA for Ambulance to Scene:	
	Air:	25-60 Minutes Including Spin Up Time
	Ground:	Depends on location
	Approved Helispot:	
	Lat:	
Long:		
Show Down Ski Patrol Room	EMS Responders & Capability	O-78 EMTF Tom Christian 727-389-2481 Jeff Hatch MEDL 434-414-3521
	Equipment Available on Scene:	4x4 Vehicle, 100 Man Kit
	Medical Emergency Channel:	Contact Divide Communications on Command or by phone 406-438-1685
	ETA for Ambulance to Scene:	
	Air:	25-60 Minutes Including Spin Up Time
	Ground:	30 Minutes to Spike 80 Minutes to Fire
	Approved Helispot:	
	Lat:	
Long:		
DIVISION A American Fork	EMS Responders & Capability	E-60 EMTF G.Mizrahi, EMTF W.Conway
	Equipment Available on Scene:	4x4 SUV
	Medical Emergency Channel:	Contact Divide Communications on Command or by phone 406-438-1685
	ETA for Ambulance to Scene:	
	Air:	25-60 Minutes Including Spin Up Time
	Ground:	30 Minutes to 60 minutes depending on location
	Approved Helispot:	
	Lat:	
Long:		

MEDICAL PLAN (ICS 206 WF)

DIVISION M American Fork	EMS Responders & Capability	
	Equipment Available on Scene:	
	Medical Emergency Channel:	Contact Divide Communications on Command or by phone 406-438-1685
	ETA for Ambulance to Scene:	
	Air:	25-60 Minutes Including Spin Up Time
	Ground:	30 – 60 Minutes depending on location
	Approved Helispot:	
	Lat: Long:	

DIVISION P American Fork	EMS Responders & Capability	E-33 EMTF L. Rosenberg, EMTF D. Dorrance E-34 EMTF Cornbin/Fallis
	Equipment Available on Scene:	E-33 BLS 4x4 Ambulance E-34 SUV
	Medical Emergency Channel:	Contact Divide Communications on Command or by phone 406-438-1685
	ETA for Ambulance to Scene:	
	Air:	25-60 Minutes Including Spin Up Time
	Ground:	30 - 60 Minutes depending on location
	Approved Helispot:	
	Lat: Long:	

Division AA/MM Woods Creek	EMS Responders & Capability	EMPF Ashley Short E-128 REMS Team ALS, E-111 ALS AMBO, E-112 ALS UTV, EMT-F Cookman
	Equipment Available on Scene:	ALS Kit
	Medical Emergency Channel:	Contact Divide Communications on Command or by phone 406-438-1685
	ETA for Ambulance to Scene:	
	Air:	25-60 Minutes Including Spin Up Time
	Ground:	
	Approved Helispot:	
	Lat: Long:	

Division SS/WW Woods Creek	EMS Responders & Capability	E-82 Wilderness AMBO ALS, E-61 ALS crew SUV
	Equipment Available on Scene:	ALS Ambulance and 4X4 SUV
	Medical Emergency Channel:	Contact Divide Communications on Command or by phone 406-438-1685
	ETA for Ambulance to Scene:	
	Air:	25-60 Minutes Including Spin Up Time
	Ground:	30 Minutes to Spike 80 Minutes to Fire
	Approved Helispot:	
	Lat: Long:	

DIVISION QQ Woods Creek	EMS Responders & Capability	EMPF Trent Harper
	Equipment Available on Scene:	ALS kit
	Medical Emergency Channel:	Contact Divide Communications on Command or by phone 406-438-1685
	ETA for Ambulance to Scene:	
	Air:	25-60 Minutes Including Spin Up Time
	Ground:	30 Minutes to Spike 80 Minutes to Fire
	Approved Helispot:	
	Lat: Long:	

6. Prepared by	7. Date/Time	8. Reviewed by Safety Officer
Rich D'Orazio MEDL	08/03/21 1600	Jose Castro electronic signature

American Fork AND Divide Complex Overnight Medical Incidents – contact DIVIDE COMMUNICATIONS on COMMAND, or if unreachable, contact by phone 406-438-1685.

Balsinger will be using Belt Ambulance as fire is in Cascade County. Complete Medical Incident Report (8 line) per process with responding dispatch center.



HEALTH AND SAFETY MESSAGE

"We don't plan on luck to be safe, we plan on sound risk management and good decisions"....the Red Team

Incident: Divide Complex

DATE: Thursday, August 5th, 2021

Major Hazards & Risks: Red Flag Warning, Human Factors

****RED FLAG WARNING for dry lightning and gusty outflow winds.****

Fire Behavior could increase today, due to predicted Red Flag conditions for dry thunderstorms. These storms can produce strong and erratic outflow winds. Pay attention to all fire weather alerts that may be broadcasted.

Let's Add Human Factors.....

- Complacency: eating, drinking, texting, passengers asleep, other distractions.
- Demobing: thinking of home, rushing, it's my 3rd or 4th fire already this year....

It only takes a second of distracted driving to cause a major accident, injury, or even worse, a fatality.



14. WEATHER IS GETTING HOTTER AND DRIER

ANNIVERSARY MANN GULCH FIRE FATALITIES

On August 5, 1949, a wildfire overran 16 firefighters in Mann Gulch on the Helena National Forest in Montana. Only three survived—the foreman and two members of an 18-man smokejumper crew that had parachuted into a small valley or gulch near the fire.

"Remember Those That Have Been Lost"

Red Team Safety Officers: Tony Rivers, Mike Cook, Larry Connell, Brad Lidell, Jose Castro, John Fugitt, Tommy Hawkins, Chris Farinetti

LIAISON OFFICER INFORMATION

FIRE	NAME	CELL	EMAIL
DIVIDE COMPLEX	DAVID PARKER – LOFR	910-546-6202	David_parker@nps.gov
AMERICAN FORK	JIM COOPER – LOFR	346-213-3849	jocooper@tfs.tamu.edu
WOODS CREEK	ED CHRISTOPHER – LOFR(t)	208-859-8525	Edwin_christopher@firenet.gov
SUPPORT	PAUL STEVENS – LOFR	252-216-6316	NPSOBXRANGER@YAHOO.COM
SUPPORT	STEPHANIE ALLISON – LOFRt	662-763-8374	Stephanie.allison@usda.gov
SUPPORT	BIRK ROSEMAN – LOFR(t)	850-363-7214	Birk.roseman@usda.gov

COVID INFORMATION

1. **MASKS ARE REQUIRED** on this incident when employees are working or visiting indoor office, tents, etc. This is regardless of vaccination status or local laws/regulations.
 - a. Working indoors as a MODULE OF ONE it is appropriate to not wear a mask unless there is a visitor outside your MODULE OF ONE.
2. **MASKS ARE REQUIRED** on this incident when employees are unable to social distance. This includes breakout meetings, lines for supplies/food/showers, or assisting others outside your MODULE OF ONE.

Wildland Fire COVID-19 Screening Tool

Today or in the past 24 hours, have you had any of the following symptoms*?



SYMPTOMS	
<ul style="list-style-type: none"> • Cough more than expected? 	<ul style="list-style-type: none"> • Fatigue, outside your normal for firefighting?
<ul style="list-style-type: none"> • Shortness of breath or difficulty breathing? 	<ul style="list-style-type: none"> • Headache, outside your normal for firefighting?
<ul style="list-style-type: none"> • Fever*? Chills? 	<ul style="list-style-type: none"> • Congestion or runny nose, outside your normal for firefighting?
<ul style="list-style-type: none"> • Muscle pain, outside your normal for firefighting? 	<ul style="list-style-type: none"> • Nausea or vomiting?
<ul style="list-style-type: none"> • Sore throat? 	<ul style="list-style-type: none"> • Diarrhea?
<ul style="list-style-type: none"> • New loss of taste or smell? 	

**Take temperature with no-touch thermometer, if available*

FOR ALL COVID RELATED QUESTIONS OR ISSUES, INCLUDING SYMTOMATIC EMPLOYEES, PLEASE CONTACT THE COVID-19 COORDINATOR IMMEDIATELY.

COVER-19 COORDINATOR: BIRK ROSEMAN – 850-363-7214 – BIRK.ROSEMAN@USDA.GOV

AIR OPERATIONS SUMMARY

Prepared By: John Fish

Prepared Date: 8.4.21

Prepared Time: 1800

INCIDENT NAME: Divide Complex/American Fork/WoodsCreek	OPS PERIOD DATE: August 5, 2021	START TIME: 0800	END TIME: 2000	Sunrise: 0608	Sunset: 2050
3. REMARKS (Safety Notes, Hazards, and Air Operations Special Equipment, etc.): Hazards – Poor Visibility due to smoke, anticipate general and fire a viation traffic. Use caution when utilizing non-towered airports. See and Avoid.					
Helicopter requests can be made by DIVS/Branch/OPS directly to the Helibase via Command. Fixed wing aircraft ordered through Air Attack if on scene, otherwise through AOBDD (cell phone)					
MEDEVAC: Short Haul – N401HQ - Contact Dispatch Air Ambulance Frequency - "Tan" 155.3400 TX tone 156.7		TFR #: American Fork 1/7632 Polygon 12,500 msl Balsinger 1/6366 7nm 11,000 msl Woods Creek 1/7645 Polygon 12,500 msl			

PERSONNEL	NAME	PHONE #	FREQUENCIES	AM	FM	FIXED-WING- Type/ Make-Model/ N#/ Base
AOBD	John Fish	850-843-0977 850-509-0598	A/G Ellis		168.7375	AIRTANKERS – Order through Air Attack if on scene, otherwise through AOBDD.
HEBM White Sulphur (7S6) HEBM(T)	Clint Davis HELIBASE Nicole Christian	479-243-8646 208-803-1827	A/G Balsinger Primary - A/A TFR/FW - A/A RW	125.125 134.675	166.6125	AIR ATTACK – Order through Air Attack if on scene, otherwise through AOBDD (cell phone) LEAD PLANES-Available through dispatch.
HEBM Townsend ASGS(T)	Brian Butler HELIBASE	970-946-8068 208-912-6079	A/G American Fork Primary - A-G Secondary - A/A TFR/FW - A/A RW	119.100 128.250	169.1500 172.7500	AERIAL SUPERVISION-Relief ATGS avail on request through dispatch.
ATGS ATGS ATGS(T)	Dave Robinson Jason Longfellow Chad Smitherman	928-606-2694 386-212-9871 386-937-0660	A/G Woods Creek Primary - A/G TFR/FW - A/A TFR/FW - A/A RW	127.500 132.4750	169.2875 166.3375	SEATS- Available through Dispatch
ASGS	Jack Finley	404-909-0248				

HELICOPTERS

FAA N#	T Y	MAKE/ MODEL	BASE	START	AVAIL	REMARKS	FAA N#	T Y	MAKE/ MODEL	BASE	START	AVAIL	REMARKS
N948CH	1	CH-47	7S6	0800	0900	R1 Prepo	N406RG	1	Puma	Townsend	0800	0900	R1 Prepo
N353RC	2	UH-1H	7S6	0800	0900	R1 Prepo	N70K	1	UH-60A	Townsend	0800	0900	Complex
N210MA	2	Bell 210	7S6	0800	0900	R1 Prepo	N4247V	2	58T	HLN	0800	0900	R1 Prepo
H-14HX	3	Bell 407	7S6	0800	0900	EU/Complex	N401HQ	3	AS350B3	HLN	0800	0900	Forest Ship
N286G	3	Bell 407	Townsend	0800	0900	C'WN/R1 Prepo							

TASK/ MISSION/ ASSIGNMENT (Type/ function includes: Air Tactical, Retardant, Recon, Personnel Transport, Bucket Operations, SAR, etc.

TYPE/FUNCTION	NAME OF PERSONNEL OR CARGO (If applicable) or instructions for tactical aircraft	MISSION START	FLY FROM	FLY TO
Recon	As Requested	As Requested		
Bucket Support / Supply Missions	As Requested	As Requested		
Personnel Transport	As Requested	As Requested		
Aerial Supervision	As Requested	As Requested		

PUBLIC INFORMATION

Phone: 406-426-9612

Facebook: <https://facebook.com/HLCNF>

Twitter: <https://twitter.com/LewisandClarkNF>

Inciweb: American Fork fire <https://inciweb.nwcg.gov/incident/7681>

Balsinger fire <https://inciweb.nwcg.gov/incident/7624>

Ellis fire <https://inciweb.nwcg.gov/incident/7625>

Woods Creek fire <https://inciweb.nwcg.gov/incident/7649>



WE NEED YOUR PICTURES!

TEXT VIDEOS/PHOTOS to:

252-216-8667

EMAIL to:

2021.divide@firenet.gov

AIRDROP US

at any briefing or at the PIO shop

- **Recording video?** Please use landscape orientation and keep 'em short.

Include information about who took the photo and a note about what you are shooting.

- Need something sent to the incident? Here's the mailing address:

Divide Fire Complex

SA RED IMT1 Public Information Shop

204 W. Folsom

White Sulphur Springs, MT 59645

TRAINING MESSAGE

CHECK-IN

If you have a position task book (PTB), please scan the QR code or click the link to the right to initiate the check-in process with the Incident Training Specialist. Please complete the form in its entirety. Upon completion, at your earliest convenience, **please email a copy of your qualification card and position task book cover to Al Hoke at ahoke@gfc.state.ga.us.**



For your convenience, an electronic ICS-225 or ICS-226 and Evaluation Record will be sent to you after you complete the check-in process. Electronic Evaluation Records, Trainee Data Forms can also be provided.

<https://forms.office.com/g/25cqnByg71>

DEMOB

In order to receive credit for your assignment, you must close out with the Incident Training Specialist prior to departure.

Close out requirements include:

1. Ensure your trainer(s)/evaluator(s) has/have initialed completed tasks in your PTB
2. Obtain an Incident Performance Rating (please sign in the appropriate block at the bottom of the form)
3. Obtain an Evaluation Record
4. If evaluator initialed #1 on your Evaluation Record, ensure he/she signs as final evaluator (located on the backside of your PTB cover page)
5. Email all documentation (including item #4, when appropriate) to ahoke@gfc.state.ga.us
6. Please scan the QR code or click the link to the right to complete the Incident Trainee Exit Interview with the Incident Training Specialist.



<https://forms.office.com/g/yqtU5x4Cch>

Trainee Section Breakdown

Command	Operations	Plans	Finance	Logistics
16	17	13	6	17

Priority Program Count

Eastern Area	Northern Rockies	Southern Area
1	2	25

Trainee Agency Breakdown

BLM	FWS	NPS	STATE	USFS
1	3	1	26	38

FINANCE SECTION

- When submitting your CTRs and Shift Tickets, remember to email your information to the fire assigned on your Resource Order. In the remarks, place the name of the fire worked on that day.
 - **2021.divide.finance@firenet.gov**
 - **2021.americanfork.finance@firenet.gov**
 - **2021.woods creek.finance@firenet.gov**
- Please print **CLEARLY, LEGIBLY** and **SEND ELECTRONICALLY**. The items you **MUST** have on your CTR are: incident name, your name, your position (e.g. ENGB), O, C, E, A-#, date, hours, total hours, documentation in remarks such as fire you are working on, and supervisor signature.
- **Follow Work: Rest.** If exceeded, MITIGATE 2:1 and JUSTIFY. SIIBM Chapter 10-13
- **Hazard Pay** - SIIBM Chapter 10-18 and 5 CFR 550.901-907 Hazard pay is for those who engage in fireline activities. Indicate: "Firefighting on uncontrolled fireline."
- Please remember to take at least a 30-minute break every 8-hours. If a break is not taken, please document in remarks section on the bottom the CTR reason why break was not taken.
- Contact Finance Section via email 2-days prior to your scheduled **demob** date.
- ADs please make sure you have sent in your **Casual Hire and Resource Order** to the email address that reflects the fire listed on your Resource Order.

Finance Remote Processing Procedures

To the right is access to electronic Finance forms. You can access them via the QR code or the URL. On each form are four buttons PRINT, RESET, SAVE and EMAIL. You can complete these forms on your cell phone, tablet or laptop. They are Adobe PDF forms so you will need a PDF reader app on your device. The forms were created on a laptop so the commands in your cell phone and tablet do not allow for the Save and Print functions to work. You will need to use your app's functionality to Save or Print. Once you have completed the appropriate form for your resource please email to your supervisor for approval.

Supervisors can use their app to apply a signature or just type /s/ your name on the approval line. After approving please email the approved form back to the resource for their record and to the correct finance email:

2021.americanfork.finance@firenet.gov

2021.divide.finance@firenet.gov

2021.woodscreek.finance@firenet.gov

Resources, please send photos or electronic copies of Casual Hire forms, contracts, Cooperative agreements, Vehicle inspection, Manifests and resource orders to the correct finance email:


2021.americanfork.finance@firenet.gov

2021.divide.finance@firenet.gov

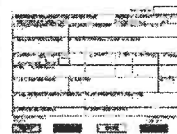
2021.woodscreek.finance@firenet.gov



Crew Time Report



Shift Ticket



Emergency Fuel and Oil Ticket



General Message



Tentative DEMOB List – 5 Day

Divide Complex, American Fork, Woods Creek

INCIDENT NAME	DEMOB DATE	REQ #	RESOURCE NAME	KIND	TRV	CITY
DIVIDE COMPLEX	08/05/2021	E-48	FELLER BUNCHER, T1 - A & C	FEL1	POV	KALISPELL, MT
DIVIDE COMPLEX	08/05/2021	E-65	C & G LOGGING LLC SELF	LOG	POV	STANFORD, MT
DIVIDE COMPLEX	08/05/2021	E-76	FELLER BUNCHER, T1 - JOHN	FEL1	POV	HELMEILLE, MT
DIVIDE COMPLEX	08/05/2021	E-79	SELF LOADING LOG TRUCK -	LOG	POV	LINCOLN, MT
DIVIDE COMPLEX	08/05/2021	E-88	EXCAVATOR, T2 - WIRTH, PHILIP -	EXCA	POV	WOLF CREEK, MT
AMERICAN FORK	08/05/2021	O-41	TRUJILLO, DANIEL T	COMT	REN	SPRINGERVILLE, AZ
AMERICAN FORK	08/05/2021	O-52	MCVAY, DAVID MICAH	LSC2	AR	PANAMA CITY, FL
DIVIDE COMPLEX	08/05/2021	O-128	JOHNSON, IAN E	RCDM	POV	MEDFORD, OR
DIVIDE COMPLEX	08/05/2021	O-209	LIEN, DENNIS MICHAEL	GSUL	POV	FLORENCE, SD
AMERICAN FORK	08/06/2021	E-9	ENGINE - T6 - ERNESTO SAUL	ENG6	OTH	RICHFIELD, UT
AMERICAN FORK	08/06/2021	E-12	ENGINE - T6 - FUNK, GREGG	ENG6		
AMERICAN FORK	08/06/2021	E-30	WTS2 - BAKKEN, BRANDON	WTS2	POV	TOWNSEND, MT
DIVIDE COMPLEX	08/06/2021	E-32	ENGINE - T6 -	ENG6	POV	TOWNSEND, MT
DIVIDE COMPLEX	08/06/2021	E-33	ENGINE - T6 -	ENG6	POV	TOWNSEND, MT
AMERICAN FORK	08/06/2021	O-37	SECK, LAUREN STAHR	SEC2	AOV	KNIFE RIVER, ND
DIVIDE COMPLEX	08/06/2021	O-127	WILLIAMS, MARGARET SHANNON	FDUL	AR	TALLAHASSIE, FL
DIVIDE COMPLEX	08/07/2021	E-10	BISHOP, MERVIN - T6 - D36735	ENG6	POV	MALTA, MT
AMERICAN FORK	08/07/2021	E-13	ENG6 - BISHOP	ENG6	OTH	MALTA, MT
AMERICAN FORK	08/07/2021	E-14	ENGINE - T6 - BISHOP, MERVIN -	ENG6		MALTA, MT
AMERICAN FORK	08/07/2021	O-17	WEHERLEY, STEVE EUGENE	FACL	AR	PANAMA CITY, FL
AMERICAN FORK	08/07/2021	O-35	WAGGONER, SEAN F	SEC1	AR	PRINCE FREDERICK,
AMERICAN FORK	08/07/2021	O-53	BYRD, ROCK MCINTYRE	TFLD	AOV	HARLOWTON, MT
AMERICAN FORK	08/07/2021	O-59	STAMPER, DANIEL MICHAEL	BCMG	POV	GREAT FALLS, MT
DIVIDE COMPLEX	08/07/2021	O-80	SCOTT-WILLARDSON, MICHAEL	DIVS		
AMERICAN FORK	08/08/2021	E-16	ENGINE - T6 - RAMOS, EAGLE -	ENG6	POV	MESCALERO, NM
AMERICAN FORK	08/08/2021	E-19	ENG6 - SOLOMON FIRE EQUIP	ENG6	POV	HAVRE, MT
DIVIDE COMPLEX	08/08/2021	E-42	ENG4 - BAKKEN, BRANDON -	ENG4	POV	TOWNSEND, MT
DIVIDE COMPLEX	08/08/2021	E-93	CASTLE MOUNTAIN FIRE T-3	ENG3	POV	TOWNSEND, MT
WOODS CREEK	08/08/2021	E-107	ENG6- ENGINE - 4-72 (E-4-72)	ENG6	AOV	HAPPY JACK, AZ
AMERICAN FORK	08/08/2021	O-56	BENNETT, TWANISHA	EQTR		LUFKIN, TX
AMERICAN FORK	08/08/2021	O-91	CARNWATH, GUNNAR	READ	AOV	BOZEMAN, MT
DIVIDE COMPLEX	08/08/2021	O-146	WHITE, KATHARINE M	GISS		THORNTON, NH
AMERICAN FORK	08/08/2021	S-83	IRAWS 60 JUSTIN PETERSON	RAWS	AOV	BOISE, ID
DIVIDE COMPLEX	08/08/2021	S-154	IRAWS 1 ALAN HESTER	RAWS	AOV	BOISE, IT
DIVIDE COMPLEX	08/09/2021	C-14	MIDEWIN IHC	HC1		WILMINGTON, IL
DIVIDE COMPLEX	08/09/2021	E-45	ENG3 - ROCKY MTN FIRE CO	ENG3		MISSOULA, MT
DIVIDE COMPLEX	08/09/2021	E-74	ENG6 - DAGNALL, ROBERT	ENG6	POV	CANYON CITY, MT
AMERICAN FORK	08/09/2021	O-16	SIEWERT, ERIC DALE	SPUL	AR	BROOKSVILLE, FL
WOODS CREEK	08/09/2021	O-47	SIEWERT, ERIC DALE	SPUL	AR	BROOKSVILLE, FL
AMERICAN FORK	08/09/2021	O-54	PRATHER, ROBERT N	INCM	AR	TALLAHASSEE, FL
AMERICAN FORK	08/09/2021	O-57	BENTLEY, DONNA LYNN	TIME	OTH	NICHOLSON, GA
AMERICAN FORK	08/09/2021	O-58	JONES, TAYLOR LYNN	PTRC	AR	AZLE, TX
DIVIDE COMPLEX	08/09/2021	O-144	TRUSS, BRIAN WESLEY	EQPM	AR	GROVETON, TX
DIVIDE COMPLEX	08/09/2021	O-147	LITTLEFIELD, CURTIS RICK	DIVS	POV	CEDAR CITY, UT

If you are on, or not on, this list in error, notify your incident supervisor so they can notify Demob.

*****If you need a flight home, contact demob at least 72 hours before your demob day to make arrangements. *****

On your demob day, or last work day, demobbing personnel should:

1. Turn in all supplies, radios and computer equipment checked out from the incident.
2. They should ensure that all Unit Logs and evaluations are submitted to Documentation electronically. 2021.divide.docs@firenet.gov
3. Go to the Ground Support Unit for equipment inspections.
4. Go through weed wash and obtain a receipt to verify that the equipment has been cleaned. Return that receipt to demob (this can be done virtually if necessary by emailing a picture of the receipt to: 2021.divide.demob@firenet.gov.)
5. For water handling equipment that has drafted from streams, lakes or ponds, you must decontaminate your fittings and drafting hose (footvalve, hose, etc) at the Aquatic Invasive Species Decontamination station co-located with the weed wash. Follow directions on the tank.
6. Go to the Time Unit to complete time and review their final OF-288 or OF-286. This may be done virtually if necessary.
7. Report back to the Demobilization Unit to verify travel information home, including ETD/ETA and RON locations. This can be done virtually if necessary.

Call Marg Olson, DMOB at 573-647-5844 if you have questions.

2021.divide.demob@firenet.gov

Logistics

Ordering Process

Orders should be sent to the below ORDM's by noon for Cache Orders. For all other orders please have orders to ORDM's by 0800 hours or 1500 hours. Orders should be routed as shown below:

Divide Complex Orders

Coreen Francis, ORDM

coreen_francis@firenet.gov

American Fork & Woods Creek Orders

Darrius Truss, ORDM

darrius_truss@firenet.gov

Weed Wash Hours:

0730 to 1300 and 1430 to 2000.

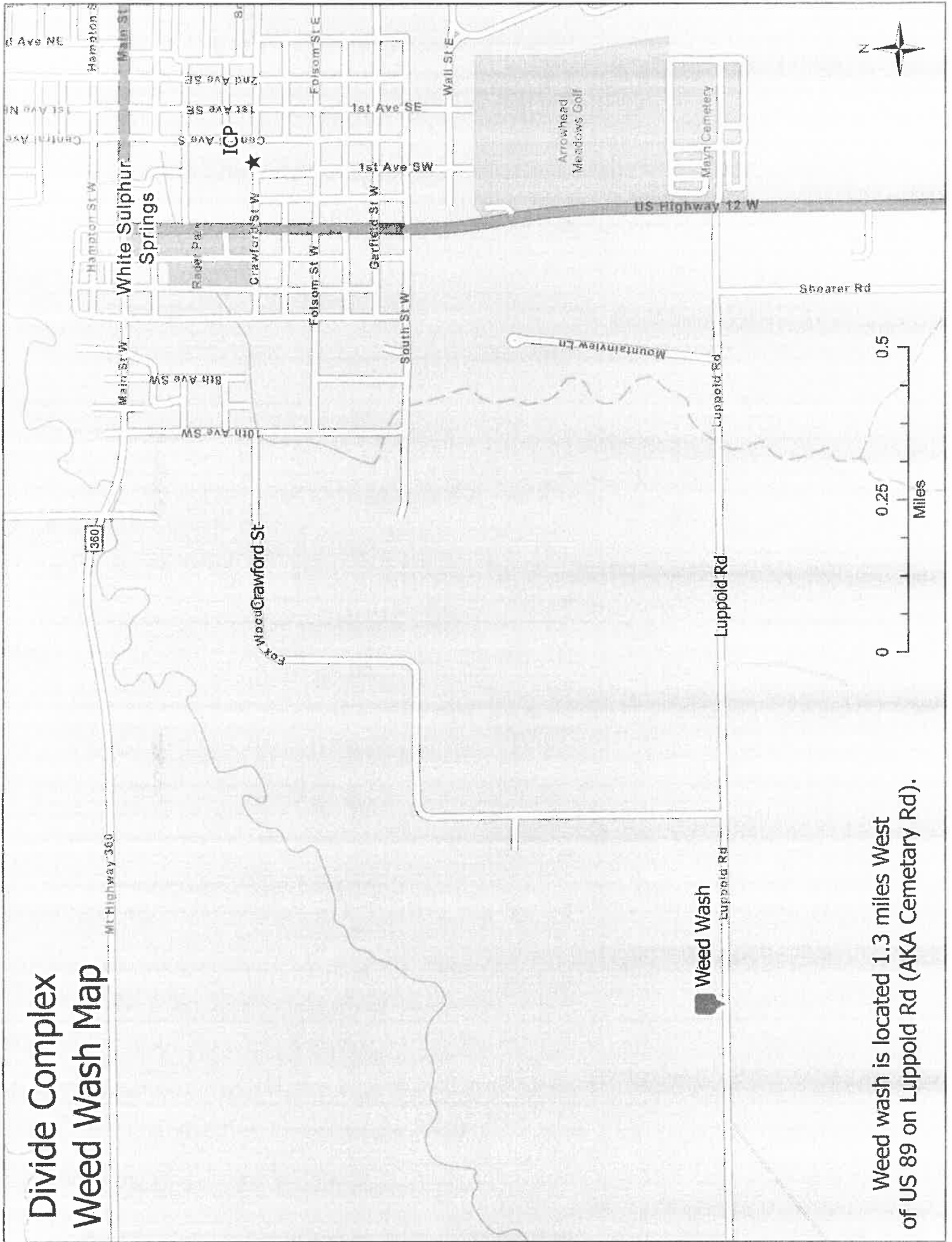
Divide ICP Catering located at Jackson Ranch

Meal Hours:

Breakfast: 0530 to 0830

Dinner: 1830 to 2100

Divide Complex Weed Wash Map



Weed wash is located 1.3 miles West of US 89 on Luppold Rd (AKA Cemetery Rd).

IAP Map

American Fork Fire
MTHLF005087
8/1/2021

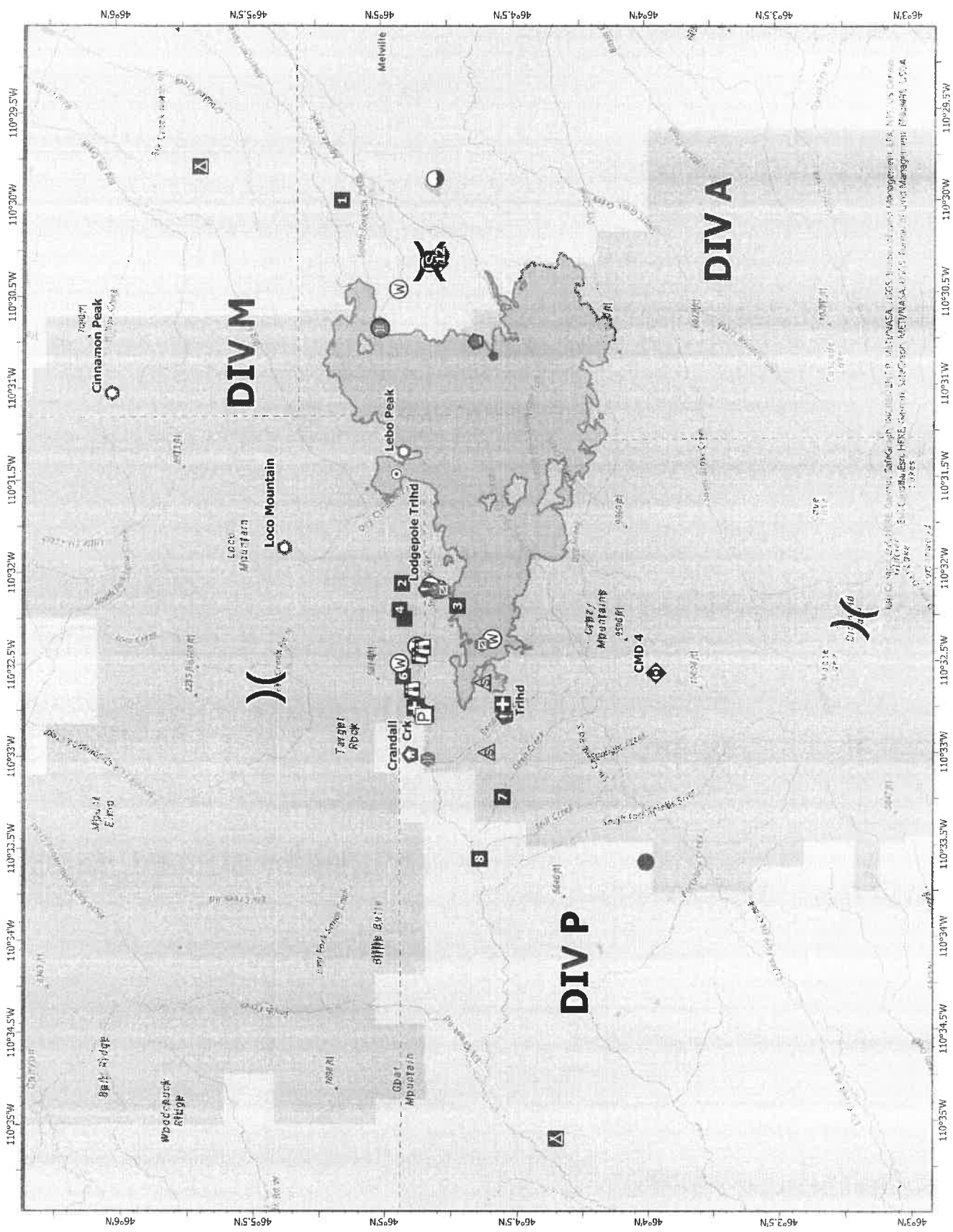
14,397 acres at 7/30/2021 at 2040



- Dip Site
- Stream Crossing
- Resource Location
- Repair Point
- Fence - Cut/Damaged
- Doser Push
- Mobile Weather Unit
- Repeater
- Safety Zone
- Water Source
- Wildfire Daily Fire Perimeter
- Label Point
- Pump
- Structure Wreap
- Division Bank
- Medical
- Camp
- Staging Area
- Lookout
- Hot Spot - Spot Fire
- Other
- Landmark
- Gate
- Bridge



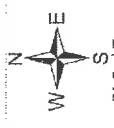
7/31/2021 17:10
Acres from IAP
North American 1883 Datum.



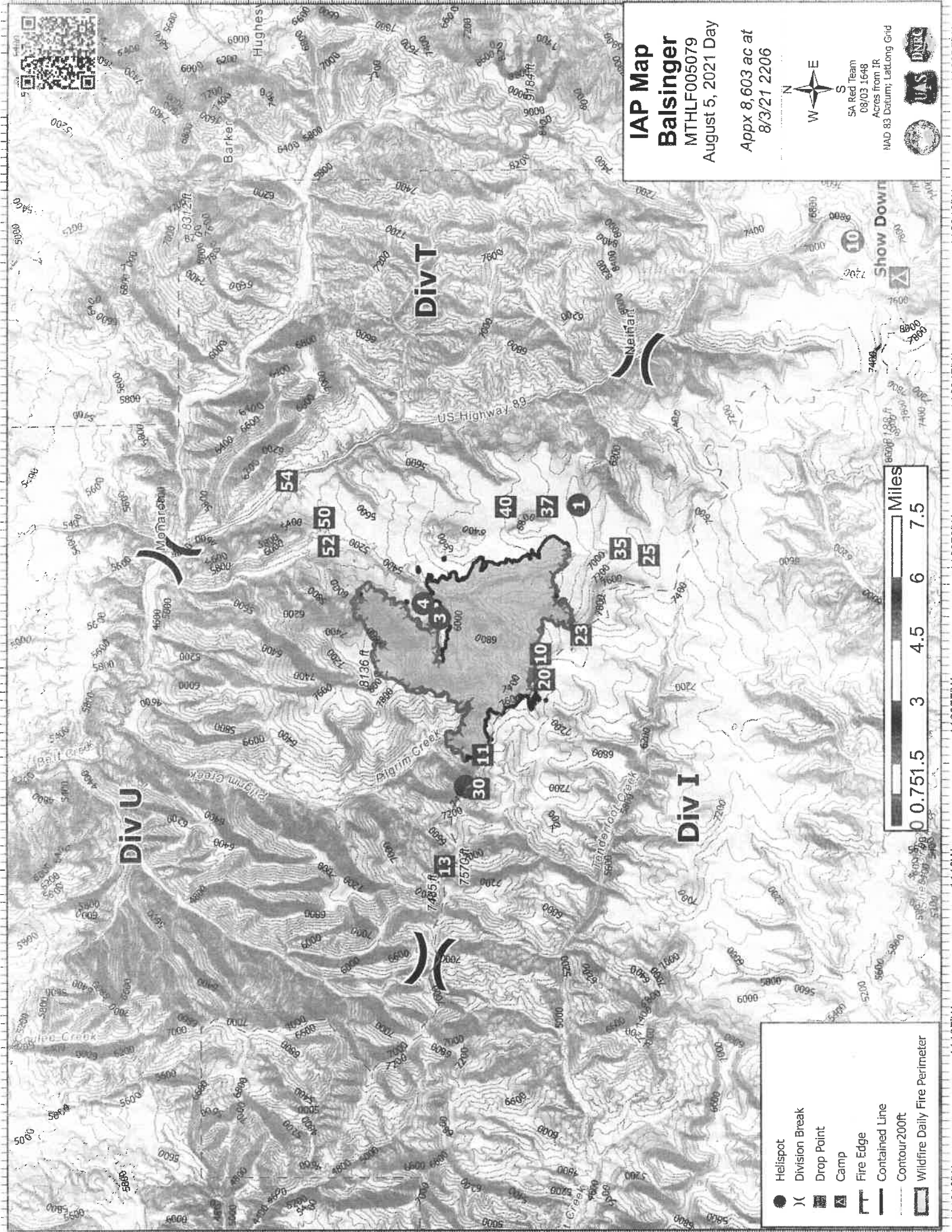


IAP Map
Balsinger
 MTHLF005079
 August 5, 2021 Day

Appx 8,603 ac at
 8/3/21 2206



SA Red Team
 08/03 1648
 Acres from IR



- Helispot
- () Division Break
- ▣ Drop Point
- ▲ Camp
- ┌ Fire Edge
- Contained Line
- Contour200ft
- ▭ Wildfire Daily Fire Perimeter



- Hot Spot - Spot Fire
- Other
- Gate
- Fire Station
- Bridge
- Water Development or Draft Site
- Resource Location
- Landing or Log Deck
- Lookout
- Staging Area
- Camp
- Drop Point
- Division Break
- Helispot
- Dip Site
- Airstrip or Airport
- Dozer Push
- Mobile Weather Unit
- Internet Access
- Repeater
- Safety Zone
- Hazard
- Water Source
- Secondary Hwy
- Fire Edge
- Wildfire Daily Fire Perimeter
- Roadless Area
- Wildfire Daily Fire Perimeter
- Local Connector
- Local Road
- 4WD
- Trail
- Wildfire Daily Fire Perimeter
- Roadless Area
- Wildfire Daily Fire Perimeter
- Fire Edge

8/4/2021 1809
Acres from IR
North American 1983 Datum, Lat/long Grid



DIV MM

DIV QQ

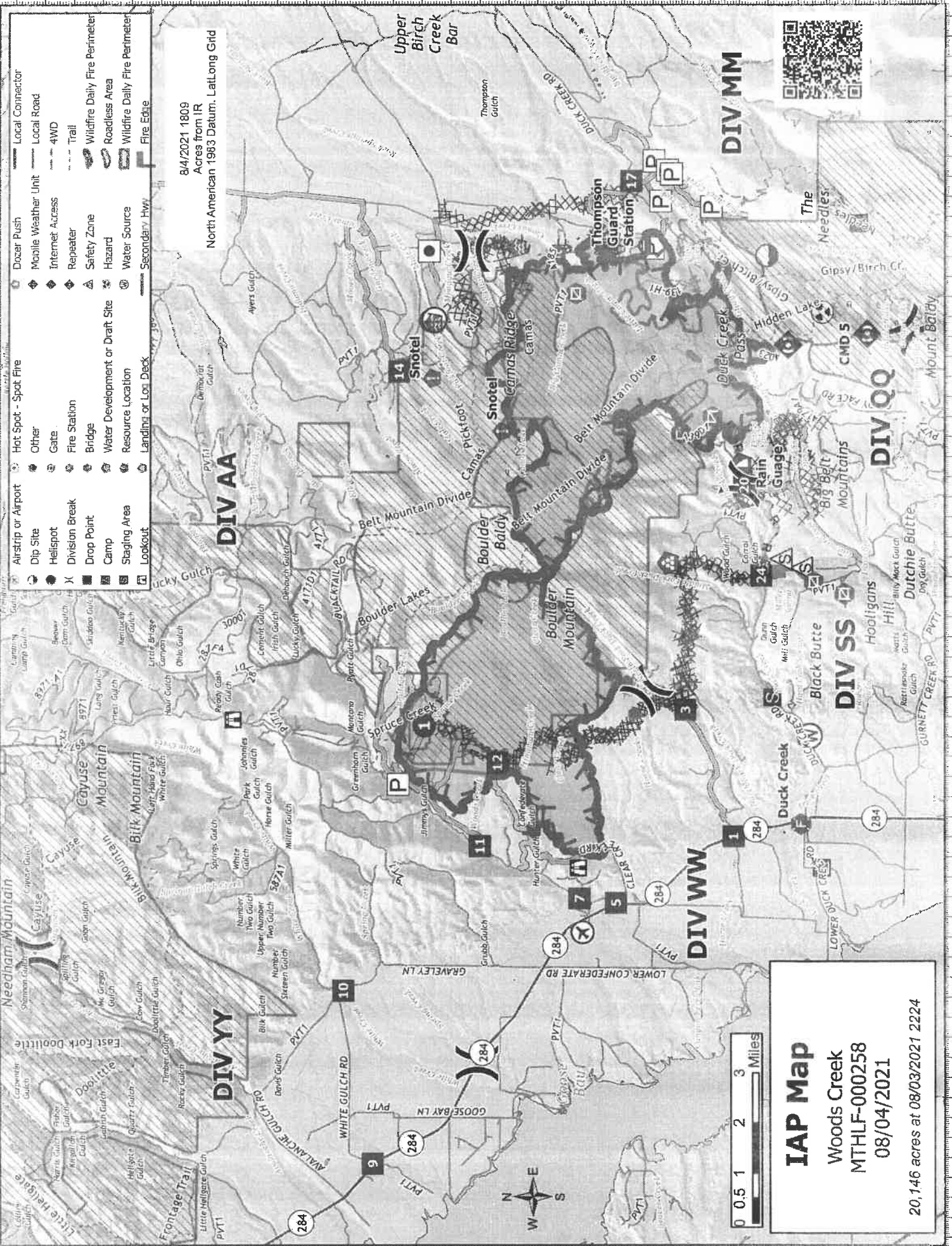
DIV SS

DIV WW

DIV AA

DIV YY

IAP Map
Woods Creek
MTHLF-000258
08/04/2021
20,146 acres at 08/03/2021 2224



PHONE LIST - RED TEAM - 07312021

Position	Name	Phone Number	Position	Name	Phone Number
COMMAND					
ICT1	Steve Parish	850-524-1244	TIME (t)	Kimberly Winkler	706-581-0310
ICT1 (t)	John "Patrick" Pearson	402-630-0685	COST	Ivette Gonzalez	239-220-4787
COVID	Birk Roseman	860-363-7214	COMP	Diane Lowel	501-246-6277
LOFR	David Parker	910-546-6202	COMP	Alice Barnette	865-243-6222
LOFR (t)	Stephanie Allison	662-763-8374	EQTR	Marlene Hudson	850-570-5478
LOFR (t)	Edwin Christopher	208-859-8525	PROC (t)	Shawn Hendrickson	865-228-3951
Covid	Mike Buchanan	740-215-8432	PLANNING		
PIO1	Catherine Hibbard	413-412-2959	PSC1	David Berens	601-319-2906
PIO1	Bonnie Strawser	252-423-0815	PSC1 (t)	Jason Braunstein	434-249-9915
PIO2	John Nichols	501-282-9634			
PIO2 (t)	Timothy Webb	231-649-2880	RESL	Jessica Valdez	817-915-9413
PIO2 (t)			RESL	Brittany Phillips (virtual)	850-693-3997
PIO2 (t)			RESL (t)	William "Ed" Bratcher	318-623-9097
PIO2 (t)			RESL (t)	Sue Sobieski	231-342-0318
PIO2 (t)			SCKN	Laura Vann	404-626-7244
PIO2 (t)			SCKN (t)	Sarah Bridges	828-541-1082
PIO2 (t)			SITL	Eric Schneckpeper	803-348-0005
SOF1	Tony Rivers		ITSS	Joseph Ashby	678-360-8954
SOF1	Tommy Hawkins	706-676-7538	ITSS (t)	Bridgette Webb	662-202-6210
SOF1	Michael Cook	205-544-6077	GISS	Tommy Barnes	423-319-8463
SOF1 (t)	John Fugitt	936-546-1882	GISS	Clint Roberts	601-408-4276
SOF1 (t)	Jose Castro	470-209-3478	IMET	Ian Morrison	808-282-6790
			FBAN	Greg Titus	850-251-1254
OPERATIONS			DEMOB	Marq Olson	573-647-5844
OSC1	Peter Myers	706-400-2015	TNSP	Al Hoke	678-232-7107
OSC1	Troy Floyd	706-346-2944	LOGISTICS		
OSC1	Michael Davis	936-219-7743	LSC1	Leslie Morrao	423-716-1510
OSC1	David Walker	401-536-4047	LSC1	Jane Arteaga	530-957-3558
OSC2 (t)	Michael "Shane" Sturgill	423-202-6567	LSC1 (t)	Sally Browning	828-421-4608
OSC2 (t)	James Browning	828-200-0102	SPUL	Christopher Revels	864-490-4192
OPBD	Chad Cook	828-360-4985	SPUL	Nina Donley	205-243-8816
STPS	Craig Robertson	540-353-7124	LSC2	Ryan Morris	661-860-0696
STPS (t)	Chad Stover	540-820-0252	COML	Jim Aldridge	919-636-2471
DIVS	Jeremy Kolaks	812-279-0848	COML (t)	Jerry Patrick	601-942-2786
DIVS	Mike Ward	470-446-2274	ORDM	David Radzivil	954-553-6553
DIVS	John Fry	814-571-2964	ORDM (t)	Darius Truss	678-577-4807
DIVS (t)	Roy Rushing	850-373-8201	FACL	Coreen Francis	916-261-6995
DIVS (t)	Alex Sronce	864-490-5746	GSUL	Susanne Adams	715-783-0291
DIVS (t)	Edward Hardesty			Martin "Pat" Wright	803-295-2819
AIR OPERATIONS					
AOBD	John Fish	850-843-0977	MEDL	Frederick Adler	479-238-6064
ASGS	Jack Finley		MEDL	Richard D'Orazio	239-249-1855
ATGS	David Robinson	928-606-2694	FDUL (t)	David Malone	706-833-7043
ATGS (t)	Chad Smitherman		RCDM	Lisa Meekins	252-455-3730
HEBM (t)			RCDM (t)	Andrew Thompson	706-399-6459
			SECM	Karen Bradford	423-851-4206
			SECM (t)	Michael Esters	601-750-7802
FINANCE					
FSC1	Sandra Morris	770-670-0274			
FSC1 (t)	John Warner	936-546-3169			

BLANK PAGE

MEDICAL PLAN (ICS 206 WF)

Controlled Unclassified Information//Basic

Medical Incident Report					
FOR A NON-EMERGENCY INCIDENT, WORK THROUGH CHAIN OF COMMAND TO REPORT AND TRANSPORT INJURED PERSONNEL AS NECESSARY.					
FOR A MEDICAL EMERGENCY: IDENTIFY ON SCENE INCIDENT COMMANDER BY NAME AND POSITION AND ANNOUNCE "MEDICAL EMERGENCY" TO INITIATE RESPONSE FROM IMT COMMUNICATIONS/DISPATCH.					
Use the following items to communicate situation to communications/dispatch.					
1. CONTACT COMMUNICATIONS / DISPATCH (Verify correct frequency prior to starting report) <i>Ex: "Communications, Div. Alpha. Stand-by for Emergency Traffic."</i>					
2. INCIDENT STATUS: Provide incident summary (including number of patients) and command structure. <i>Ex: "Communications, I have a Red priority patient, unconscious, struck by a falling tree. Requesting air ambulance to Forest Road 1 at (Lat./Long.) This will be the Trout Meadow Medical, IC is TFLD Jones. EMT Smith is providing medical care."</i>					
Severity of Emergency / Transport Priority	<input type="checkbox"/> RED / PRIORITY 1 Life or limb threatening injury or illness. Evacuation need is IMMEDIATE <i>Ex: Unconscious, difficulty breathing, bleeding severely, 2° - 3° burns more than 4 palm sizes, heat stroke, disoriented.</i> <input type="checkbox"/> YELLOW / PRIORITY 2 Serious Injury or illness. Evacuation may be DELAYED if necessary. <i>Ex: Significant trauma, unable to walk, 2° - 3° burns not more than 1-3 palm sizes.</i> <input type="checkbox"/> GREEN / PRIORITY 3 Minor Injury or illness. Non-Emergency transport <i>Ex: Sprains, strains, minor heat-related illness.</i>				
Nature of Injury or Illness & Mechanism of Injury	<i>Brief Summary of Injury or Illness (Ex: Unconscious, Struck by Falling Tree)</i>				
Transport Request	<i>Air Ambulance / Short Haul/Hoist Ground Ambulance / Other</i>				
Patient Location	<i>Descriptive Location & Lat. / Long. (WGS84)</i>				
Incident Name	<i>Geographic Name + "Medical" (Ex: Trout Meadow Medical)</i>				
On-Scene Incident Commander	<i>Name of on-scene IC of Incident within an Incident (Ex: TFLD Jones)</i>				
Patient Care	<i>Name of Care Provider (Ex: EMT Smith)</i>				
3. INITIAL PATIENT ASSESSMENT: Complete this section for each patient as applicable (start with the most severe patient)					
Patient Assessment: See IRPG page 106					
Treatment:					
4. TRANSPORT PLAN:					
Evacuation Location (if different): (Descriptive Location (drop point, intersection, etc.) or Lat. / Long.) Patient's ETA to Evacuation Location:					
Helispot / Extraction Site Size and Hazards:					
5. ADDITIONAL RESOURCES / EQUIPMENT NEEDS:					
<i>Example: Paramedic/EMT, Crews, Immobilization Devices, AED, Oxygen, Trauma Bag, IV/Fluid(s), Splints, Rope rescue, Wheeled litter, HAZMAT, Extrication</i>					
6. COMMUNICATIONS: Identify State Air/Ground EMS Frequencies and Hospital Contacts as applicable					
Function	Channel Name/Number	Receive (RX)	Tone/NAC *	Transmit (TX)	Tone/NAC *
COMMAND					
AIR-TO-GRND					
TACTICAL					
7. CONTINGENCY: Considerations: If primary options fail, what actions can be implemented in conjunction with primary evacuation method? Be thinking ahead.					
8. ADDITIONAL INFORMATION: Updates/Changes, etc.					
REMEMBER: Confirm ETA's of resources ordered. Act according to your level of training. Be Alert. Keep Calm. Think Clearly. Act Decisively.					