

Incident Action Plan



Please Disconnect From WiFi During the Briefings

Day Operational Period

Tuesday 08/10/2021 0600 - 2100

Night Operational Period

Tuesday 08/10/2021 1800 – Wednesday 08/11/2021 1000

American Fork

Woods Creek

Divide Complex

**MT-HLF-005087
P1N57E (0115)**

**MT-HLF-000258
P1N5JY (0115)**

**MT-HLF-005079
P1N5FU (0115)**

Check-in



**2021.divide.finance@firenet.gov
2021.americanfork.finance@firenet.gov
2021.woods creek.finance@firenet.gov**

IAP



**Morning Ops Briefing (0700) Zoom ID: 160 768 9452
Dial in # 1-551-285-1373**

American Fork Maps





Divide Complex Maps



Woods Creek Maps



1 INCIDENT NAME American Fork Fire, Divide Complex and Woods Creek	2. OPERATIONAL PERIOD: DAY / NIGHT 08/10/2021 Tuesday 0600 - 08/11/2021 Wednesday 1000	2. DATE PREPARED 08/09/2021	3. TIME PREPARED 1800									
3. GENERAL CONTROL OBJECTIVES FOR THE INCIDENT (INCLUDE ALTERNATIVES) Management Objectives 1) Protection of human life and safety is the first priority for all actions taken on a wildfire and can overrule all other strategic/management objectives and incident requirements. 2) Base management decisions on meeting objectives while also minimizing the risk of COVID-19 exposures to responders and the public. COVID-19 considerations may alter how you meet goals but should not lead to higher risk tactics. 3) Maintain and strengthen relationships with the Helena-Lewis and Clark NF, Custer-Gallatin NF, private landowners, the public, cooperators and partners by providing timely and accurate information. 4) Use management actions that ensure fire personnel safety from contact with bears through compliance with the Food Storage Special Order. 5) Protect the unique attributes of impacted watersheds through actions that minimize sedimentation and invasive species movement. 6) Protect impact to cultural resources through consultation with local forest specialists. Control Objectives Divide Complex 1) Protection of human life and safety is the first priority for all actions taken and shall override all other incident control objectives. Evaluate risk vs. benefit in strategic and tactical planning and only commit operational resources to actions that have the highest probability of success. 2) Protect Tenderfoot Experimental Forest infrastructure within the tenderfoot drainage. 3) Protect the communities of Belt Park, Deer Creek Estates, Monarch, Neihart and the Hwy 89 corridor to avoid loss or damage to private lands and critical infrastructure. 4) Use mechanized equipment to establish and improve control lines where approved to minimize risk and exposure to firefighting resources. 5) Provide initial attack resources to respond to any new ignitions within the TFR area to limit potential size and growth. American Fork Fire 1) Protection of human life and safety is the first priority for all actions taken and shall override all other incident control objectives. Evaluate risk vs. benefit in strategic and tactical planning and only commit operational resources to actions that have the highest probability of success. 2) Keep fire on Forest Service lands to protect and limit impact to adjacent landowner property and values at risk. 3) Provide initial attack resources to respond to any new ignitions within the TFR area to limit potential size and growth. Woods Creek Fire 1) Protection of human life and safety is the first priority for all actions taken and shall override all other incident control objectives. Evaluate risk vs. benefit in strategic and tactical planning and only commit operational resources to actions that have the highest probability of success. 4) Keep fire on Forest Service lands to protect and limit impact to adjacent landowner property and values at risk. 2) Protect private properties along Camas Creek, Birch Creek and Benton Gulch to avoid loss or damage to private lands and critical infrastructure. 3) Protect Values at Risk such as the Miller Cabin, the Thompson Guard Station and the Duck Creek communication towers on FS 4023 road. 4) Protect the west slope cutthroat trout habitat in Camas Creek by limiting fire intensity and ground disturbance where feasible.												
4. Operational Period Command Emphasis: <p style="text-align: center;">***L C E S***</p>												
5. General Situational Awareness: <p style="text-align: center;">**Below normal temperatures and moderate/strong westerlies at the ridgetops**</p> <p><u>WEATHER DISCUSSION:</u> Below normal temperatures today (60's) and tonight (40's) with moderate RH values. Temperatures rebound Tuesday and above normal temperatures are expected from Wednesday through the weekend with afternoon RH values dropping to near 20%. Moderate/Strong westerly ridgetop winds through Tuesday, then weakening.</p>												
7. GENERAL MESSAGE See the attached Safety Message for more information.												
<table style="width: 100%; border: none;"> <tr> <td style="width: 33%; border: none;"><input checked="" type="checkbox"/> ORGANIZATION LIST (ICS 203)</td> <td style="width: 33%; border: none;"><input checked="" type="checkbox"/> MEDICAL PLAN (ICS 206)</td> <td style="width: 33%; border: none;"><input checked="" type="checkbox"/> WEATHER SPOT FORECAST</td> </tr> <tr> <td style="border: none;"><input checked="" type="checkbox"/> ASSIGNMENT LIST (ICS 204)</td> <td style="border: none;"><input checked="" type="checkbox"/> AIR OPS. SUMMARY (ICS 220)</td> <td style="border: none;"><input checked="" type="checkbox"/> FIRE BEHAVIOR FORECAST</td> </tr> <tr> <td style="border: none;"><input checked="" type="checkbox"/> COMMUNICATION PLAN (ICS 205)</td> <td style="border: none;"><input checked="" type="checkbox"/> SAFETY MESSAGE</td> <td style="border: none;"><input checked="" type="checkbox"/> INCIDENT EMERGENCY PLAN</td> </tr> </table>				<input checked="" type="checkbox"/> ORGANIZATION LIST (ICS 203)	<input checked="" type="checkbox"/> MEDICAL PLAN (ICS 206)	<input checked="" type="checkbox"/> WEATHER SPOT FORECAST	<input checked="" type="checkbox"/> ASSIGNMENT LIST (ICS 204)	<input checked="" type="checkbox"/> AIR OPS. SUMMARY (ICS 220)	<input checked="" type="checkbox"/> FIRE BEHAVIOR FORECAST	<input checked="" type="checkbox"/> COMMUNICATION PLAN (ICS 205)	<input checked="" type="checkbox"/> SAFETY MESSAGE	<input checked="" type="checkbox"/> INCIDENT EMERGENCY PLAN
<input checked="" type="checkbox"/> ORGANIZATION LIST (ICS 203)	<input checked="" type="checkbox"/> MEDICAL PLAN (ICS 206)	<input checked="" type="checkbox"/> WEATHER SPOT FORECAST										
<input checked="" type="checkbox"/> ASSIGNMENT LIST (ICS 204)	<input checked="" type="checkbox"/> AIR OPS. SUMMARY (ICS 220)	<input checked="" type="checkbox"/> FIRE BEHAVIOR FORECAST										
<input checked="" type="checkbox"/> COMMUNICATION PLAN (ICS 205)	<input checked="" type="checkbox"/> SAFETY MESSAGE	<input checked="" type="checkbox"/> INCIDENT EMERGENCY PLAN										
ICS 202	9. PREPARED BY (PLANNING SECTION CHIEF) Dave Berens 	10. APPROVED BY (INCIDENT COMMANDER) Steve Parrish 										

1. Incident Name: American Fork Fire, Divide Complex, and Woods Creek Fire		2. Operational Period: DAY-NIGHT From: TUE 08/10/2021 0600 To: WED 08/11/2021 1000	
3. Incident Commander(s) and Command Staff:		7. Operations Section:	
IC/UCs	Steve Parrish, Joe Reinartz, Pat Pearson (t)	Ops Section Chief	Peter Myers, David Walker, Mike Davis Shane Sturgill (t), Brian Browning (t)
Safety Officer	Tony Rivers, Tommy Hawkins, Michael Cook, Todd Mott, Jose Castro (t), John Fugitt (t), Chris Farrinetti	Planning Ops	Troy Floyd, Tyler VanOrmer (t)
Information Officer	Catherine Hibbard, Bonnie Strawser, John Nichols, Tim Webb (t)	Branch	I American Fork
Liaison Officer	Divide Complex - David Parker, American Fork - Jim Cooper, Woods Creek - Ed Christopher (t), Paul Stevens, Stephanie Allison (t)	Branch Director	Chad Cook
Covid Coordinator	Birk Roseman	Field Ops	Mike Davis
4. Agency/Organization Representatives:		Division/Group	A/M Unstaffed
USFS	Carol Hatfield, Alex Sienkiewicz, Mike Welker	Division/Group	P John Fry, Jason Martin (t)
DNRC	Erik Eneboe, Heidi Crum, John Houston	Division/Group	
BLM	Lindsey Babcock, Corey Meier, Steve Hancock	Branch	II Divide Complex - Ellis
5. Planning Section:		Field Ops	
Chief	David Berens, Jason Braunstein (t)	Division/Group	E/Q Unstaffed
Resources Unit	Jessica Valdez, Jeff Bass (t) Brittany Phillips (Virtual), Ed Bratcher (t), Sue Sobieski (t)	Branch	III Divide Complex - Balsinger
Human Resources	Karen Hartman	Branch Director	Shane Sturgill OSC2 (t)
Situation Unit	Eric Schmeckpeper, Susan Kett, Chris Sharpton (t)	Field Ops	Mike Davis
Training Specialist	Al Hoke (virtual), Dayvson Bernardo (t-virtual)	Division/Group	I Mike Ward, Alex Scronze (t)
Demobilization Unit	Marg Olson, Bobby Cahal	Division/Group	T Steve Grater
Fire Behavior Analyst	Greg Titus	Division/Group	U Wayne Rushing, Gabe Templeton (t), Evan Haugen (t)
GIS Specialist	Tommy Barnes, Clint Roberts	Division/Group	NIGHT
Tech Support Specialist	Joe Ashby, Tony Farmer, Bridgette Webb (t), Kelly Webb (t)	Branch	IV Woods Creek
Lead READ	Justina Dumont	Branch Director	Heath Morton, Brian Browning(T)
Incident Meteorologist	Ian Morrison	Field Ops	Dave Walker
Documentation	Pat McKnight	Division/Group	AA Cory Dutton, Jason Rose (t)
Air Resource Advisor	Tod Johnson	Division/Group	MM Heather Griffin, Logan Ballesteros (t)
6. Logistics Section:		Division/Group	OO Cliff Willis, Craig Kostrzewski (t)
Chief	Leslie Morgan, Jane Arteaga, Sally Browning, Johnny Smith, Chris Revels (t)	Division/Group	PP Anthony Martinez
		Division/Group	QQ Jason Jenson, Brad Hardesty (t)
		Division/Group	SS Jeremy Kolaks
		Division/Group	WW Jordan McKnight, Angela Banfill (t)
		Division/Group	YY Joe Burgett, Ken Cooper (t)
		Division /Group	Structure Craig Robertson Chad Stover STPS (t), James Barberi (t)
		Air Operations Branch	
Support Branch		Air Ops Branch Dir.	John Fish
Supply Unit	Nina Donley	ASGS	Jack Finley
Receiving/Dist. Manager	Lisa Meekins, Ian Johnson, Andrew Thompson (t)	Air Tac Group Sup	David Robinson, Jason Longfellow, Chad Smitherman (t)
Facilities Unit	Susanne Adams	8. Finance/Administration Section:	
Ground Support Unit	Pat Wright	Chief	Sandra Morris, John Warner (t)
Security Unit	Karen Bradford, Michael Esters (t)	Time Unit	Kimberly Winkler
Service Branch		Procurement Unit	Theresa Hood (virtual), Marlene Hudson (t)
Communication Unit	Jerry Patrick, David Radzivil (t)	Comp/Claims Unit	Diane Lowder, Alice Barnette
Ordering Manager	Darius Truss, Coreen Francis (t)	Cost Unit	Patrick McClellan (t)
Medical Unit	Fred Adler, Richard D'Orazio	9. Prepared by: Name: <u>Jason Braunstein</u> Position/Title: <u>Planning Section Chief</u> Signature: 	
Food Unit	David Malone (t)	ICS 203 IAP Page _____ Date/Time: <u>8/9/21</u>	

Human Resource Message

The mission of the Red Team is to safely, effectively and efficiently manage the American Fork Fire, Divide Complex and Woods Creek Fire by maintaining a team of skilled and productive personnel. During this incident we will strive to successfully complete our mission and achieve our objectives while creating a positive, drug and alcohol free work environment for all assigned incident personnel.

Consumption of drugs that alter decision making abilities, such as marijuana and alcohol, is prohibited while assigned to the incident.

The Red Team fully supports EEO and will not tolerate sexual harassment or any form of discrimination!

All inappropriate behavior will be dealt with promptly. Disciplinary action and reporting back to an individual's home unit will be initiated as necessary.

Please report any incidents of inappropriate behavior to your supervisor, Joe Reinarz, Pat Pearson, or myself.

Steve Parrish, Incident Commander





INCIDENT Weather Forecast

← Submit Wx Obs!

View Local Obs →

FORECAST NO: 19
PREDICTION FOR: Tuesday

NAME OF FIRE: Am Fork/Divide/Woods Crk
UNIT: Helena/Lewis & Clark NF and Custer Gallatin NF
SHIFT DATE: August 10, 2021
SIGNED: Ian Morrison

FORECAST ISSUED: 1800 Aug 09, 2021

Incident Meteorologist

****Increasing temperatures and lower RH****
****Moderate/Strong West Winds****

WEATHER DISCUSSION: Temperatures rebound through the as and relative humidity (RH) levels decrease. There will be a slight chance of thunderstorms over higher terrain in the late afternoons at the end of the week. West winds at ridgetop levels will remain elevated through Tuesday. Above normal temperatures are expected from Wednesday through the weekend with afternoon RH values dropping below 20%.

FOR BALSINGER, AMERICAN FORK AND WOODS CREEK FIRES:

WEATHER: Moderate temperatures and mostly clear skies with dry to moderate RH values.

TEMPERATURES: 67-71 ridges and 76-82 valleys

HUMIDITY: Minimum 22 to 27%

20 FT WINDS:

RIDGETOP - W 10 to 20 mph with gusts to 35 mph.

PROTECTED SLOPES - Upslope/upvalley at 6 to 10 mph.

LOWER ELEVATIONS - W 8 to 15 mph with 25 mph gusts.

HAINES INDEX: 3 (Very low chance of plume dominated activity)

CHANCE OF WETTING RAIN (> .10): 0%

LAL: 1

STABILITY/INVERSION: Moderate inversion breaking by 1000.

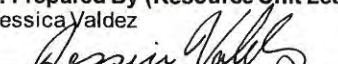

OUTLOOK FOR TONIGHT:

Partly cloudy. Low temperatures dropping into the mid 50's. RH recoveries at 45-55%. Ridgetop winds W 10 to 20 mph with gusts to 30 mph.

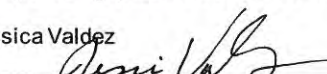

OUTLOOK FOR WEDNESDAY AND THURSDAY:

Warming temperatures into the mid 70's at higher elevations and mid 80's lower elevations, RH dropping to near 20 each afternoon. Moderate west winds across the ridgetops.

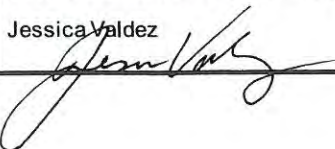

Division/Group Assignment List (ICS 204 WF)

1. Incident Name:			3.			
<h1>American Fork</h1>			Branch:		Division/Group	
2. Operational Period:			I		P	
Date/Time From:		Date/Time To:				
08/10/2021 0600 TUE		08/11/2021 1000 WED				
4. Operations Personnel						
BRANCH DIRECTOR		Chad Cook		FIELD OPERATIONS		
DIVISION/GROUP SUPERVISOR		John Fry Jason Martin (t)		LEAD OPERATIONS PLANNING OPERATIONS		
				Mike Davis		
				Pete Myers Troy Floyd, Tyler Van Ormer (t)		
5. Resources Assigned this Period						
Strike Team / Task Force / Resource Designator		LWD	Leader	Number Persons	Drop Off PT./Time	Pick Up PT./Time
O-9 TFLD		08/10	Danny Lowell	1	Shields Valley Ranch/0600	Shields Valley Ranch/ 2100
O-178 TFLD		08/13	Joe Parr	1	Shields Valley Ranch/0600	Shields Valley Ranch/ 2100
GILA IA MOD (local resource)			Ben Crune	10	Shields Valley Ranch/0600	Shields Valley Ranch/ 2100
E-11 ENG4 CASTLE MOUNTAIN		08/10	Joseph Myer	3	Shields Valley Ranch/ 0600	Shields Valley Ranch/ 2100
E-9 ENG6 TEXAS FIRE		08/12	Carlos Magana	3	Shields Valley Ranch/ 0600	Shields Valley Ranch/ 2100
E-20 ENG6 CORVALLIS RFD		08/10	Kevin Drake	3	Shields Valley Ranch/ 0600	Shields Valley Ranch/ 2100
E-111 ENG6 CIMARRON HILLS		08/25	Michael Wupper	3	Shields Valley Ranch/ 0600	Shields Valley Ranch/ 2100
E-114 ENG6 E691		08/11	Zac Allen	5	Shields Valley Ranch/ 0600	Shields Valley Ranch/ 2100
E-44 WTS1 JOE HESTER LOGGING		08/10	James O'Neill	1	Shields Valley Ranch/ 0600	Shields Valley Ranch/ 2100
E-104 WTS2 THOMPSON & SONS INC.		08/11	Chris Leckie	1	Shields Valley Ranch/ 0600	Shields Valley Ranch/ 2100
E-191 WTS2 JAROD LEWIS TRUCKING		08/21	Carroll Lewis	1	Shields Valley Ranch/ 0600	Shields Valley Ranch/ 2100
E-247 WTS2 BRENTESON			Dan Brown		Shields Valley Ranch/ 0600	Shields Valley Ranch/ 2100
E-50 FEL1 24/7		08/10	TBD	2	Shields Valley Ranch/ 0600	Shields Valley Ranch/ 2100
E-71 CHP2 ARMIJO		08/19	Damian Staten	3	Shields Valley Ranch/ 0600	Shields Valley Ranch/ 2100
E-33 EMTF MEDIC 33		08/17	Rosenburg	2	Shields Valley Ranch/ 0600	Shields Valley Ranch/ 2100
O-88 SOF1		08/13	Brad Lidell	1	Shields Valley Ranch/ 0600	Shields Valley Ranch/ 2100
6. Control Operations/Work Assignments:						
Task: Continue with structure assessments and mitigation measures in the Shields River corridor to include SVR and Montana Eagle Ranch. Use chipper to clean up roadways that were used as control line. Construct direct line Northeast of Muffy's cabin.						
Purpose: Ensure any threats to structures are mitigated and reduce loss of grazing meadows while slowing fire spread North and West of Muffy's cabin.						
End State: Threats to structures within the Shields River area will be mitigated along with grazing meadows and fire kept East of Muffy's cabin and South of Target Rock.						
7. Special Instructions:						
<ul style="list-style-type: none"> Coordinate with READ before heavy equipment use: there is potential for sensitive resources in this area Please coordinate with READ if sensitive/archeological resources are located Please provide a picture of the artifact/site and a GPS location if found Do not post photos with Archeological resources that have location information Leave all gates as you found them, either opened or closed. If the gate was closed when you arrived, close it as you leave. Identify IA resources off each division to support IA under TFR. 						
**IN THE EVENT OF AN IWI: CONTACT DIVIDE COMMUNICATIONS ON COMMAND IF UNREACHABLE, CONTACT BY PHONE AT 406-438-1685						
8. Division/Group Communication Summary						
Function	Channel	RX Frequency N/W	RXTone/NAC	TX Frequency N/W	TX Tone/NAC	Mode
Command	1	169.7500	107.2	167.1000	107.2	A
Tactical	5	163.7125		163.7125	146.2	A
Air to Ground	13 (Primary)	169.1500		169.1500		A
Air to Ground	14 (Secondary)	172.7500		172.7500		A
9. Prepared By (Resource Unit Leader)		Approved By (Planning Section Chief)			Date	Time
Jessica Valdez		Jason Braunstein			08/09/2021	1900
						

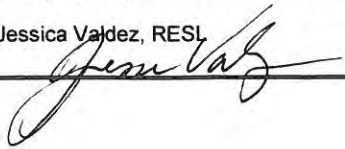

Division/Group Assignment List (ICS 204 WF)

1. Incident Name:			3.			
DIVIDE COMPLEX-BALSINGER			Branch:		Division/Group	
2. Operational Period:						
Date From: 08/10/2021 0600 TUE		Date To: 08/11/2021 1000 WED				
4. Operations Personnel						
BRANCH DIRECTOR		Shane Sturgill (t)		FIELD OPERATIONS		Mike Davis
DIVISION/GROUP SUPERVISOR		Mike Ward Alex Scronce (t)		LEAD OPERATIONS PLANNING OPERATIONS		Pete Myers Troy Floyd, Tyler Van Ormer (t)
5. Resources Assigned this Period						
E-26 ENG4 BROWN WILDLAND	08/12	Nick Brown	3	Showdown Spike/0600	Showdown Spike/2100	
E-43 ENG4 BOSKET'S PLUMBING & EXC	08/15	Rex Miller	3	Showdown Spike/0600	Showdown Spike/2100	
E-21 ENG6 HIGH DESERT	08/16	Thomas Hanks	3	Showdown Spike/0600	Showdown Spike/2100	
E-22 SKD3 AUSTIN LOGGING	08/16	James	2	Showdown Spike/0600	Showdown Spike/2100	
O-79 EMPF	08/14	Jason Silvestri	1	Showdown Spike/0600	Showdown Spike/2100	
O-154.7 SOF1	08/11	Mike Cook	1	Showdown Spike/0600	Showdown Spike/2100	
READ		Scott Nagel	1	Showdown Spike/0600	Showdown Spike/2100	
6. Control Operations/Work Assignments:						
Task: Implement tactics to keep fire North of Divide Road.						
Purpose: Ensure fire activity does not get established South of Divide Road to keep fire from progressing to the South towards Neihart.						
End State: Fire activity will be kept North of Divide Road to keep fire from the 89 corridor.						
7. Special Instructions:						
Spike Camp is located at Showdown Ski Resort.						
Minimize impact to the Belt Creek Rd.						
Trigger points currently for EVACUATION – Tillinghast Creek, FR839, Goblin Gulch for communities to the North and East of the fire.						
Leave all gates as you found them, either opened or closed. If the gate was closed when you arrived, close it as you leave.						
Identify I.A. Resources off each Division to support I.A. under T.F.R.						
**IN THE EVENT OF AN IWI: CONTACT DIVIDE COMMUNICATIONS ON COMMAND						
IF UNREACHABLE, CONTACT BY PHONE AT 406-438-1685						
8. Division/Group Communication Summary						
Function	Channel	RX Frequency N/W	RXTone/NAC	TX Frequency N/W	TX Tone/NAC	Mode
Command	6	173.8125	107.2	168.4750	107.2	A
Command	7	173.0375	107.2	167.3250	107.2	A
Command	8	169.8125	107.2	164.6750	107.2	A
Tactical	1	168.0500	107.2	168.0500	107.2	A
Command	9	171.5000		164.0000	156.7	A
Air to Ground	13	166.6125		166.6125		A
9. Prepared By (Resource Unit Leader)		Approved By (Planning Section Chief)			Date	Time
Jessica Valdez 		Jason Braunstein 			08/09/2021	1900

Division/Group Assignment List (ICS 204 WF)

1. Incident Name:		3.					
DIVIDE COMPLEX-BALSINGER		Branch: III	Division/Group T				
2. Operational Period:							
Date/Time From: 08/10/2021 0600 TUE	Date/Time To: 08/11/2021 1000 WED						
4. Operations Personnel							
BRANCH DIRECTOR	Shane Sturgill (t)	FIELD OPERATIONS	Mike Davis				
DIVISION/GROUP SUPERVISOR	Steve Grater	LEAD OPERATIONS PLANNING OPERATIONS	Pete Myers Troy Floyd, Tyler Van Ormer (t)				
5. Resources Assigned this Period							
Strike Team / Task Force / Resource Designator	LWD	Leader	Number Persons	Drop Off PT./Time	Pick Up PT./Time		
E-10 ENG6 BISHOP ENT (R & R until 8/11)	R & R	JAMES WALKER	3	Showdown Spike/0600	Showdown Spike/2100		
E-12 ENG6 PEANUT PIE	08/12	GARY HALL-MATSON	3	Showdown Spike/0600	Showdown Spike/2100		
E-116 ENG6 CAHOON	08/12	WADE HENDRICKSON	3	Showdown Spike/0600	Showdown Spike/2100		
E-118 ENG6 FLAME CHASER	08/11	EDWIN HALL	3	Showdown Spike/0600	Showdown Spike/2100		
E-121 ENG5 BELT VFD T204	08/12	JOSH SEDERHOLM	2	Showdown Spike/0600	Showdown Spike/2100		
E-xx ENG6 631 – LOCAL		JOE HANSON	3	Showdown Spike/0600	Showdown Spike/2100		
E-1 WTS2 LEVIATHAN, INC. (Out until 8/11)	08/15	TRACY SCOTT RON GRANGER	2	Showdown Spike/0600	Showdown Spike/2100		
E-64 WTS2 RMFS	08/16	RANDY WALKER	1	Showdown Spike/0600	Showdown Spike/2100		
E-120 WTS2 BELT VFD T204	08/12	JEREMY DURBIN	1	Showdown Spike/0600	Showdown Spike/2100		
E-122 WTS2 MONARCH E703	08/12	BILL HOLZHEIMER	1	Showdown Spike/0600	Showdown Spike/2100		
E-50 EMTF (Non-Transport)	08/11	ANDIE LIVINGTON	1	Showdown Spike/0600	Showdown Spike/2100		
O-154.7 SOF1	08/11	MIKE COOK	1	Showdown Spike/0600	Showdown Spike/2100		
6. Control Operations/Work Assignments:							
Task: Monitor fire and mop-up where necessary.							
Purpose: Keep fire within containment lines.							
End State: Fire remains within containment lines.							
7. Special Instructions:							
Spike Camp is located at Showdown Ski Resort.							
Minimize impact to the Belt Creek Rd.							
Trigger points currently for EVACUATION – Tillinghast Creek, FR839, Goblin Gulch for communities to the North and East of the fire.							
Leave all gates as you found them, either opened or closed. If the gate was closed when you arrived, close it as you leave.							
Identify I.A. Resources off each Division to support I.A. Under T.F.R.							
**IN THE EVENT OF AN IWI:							
CONTACT DIVIDE COMMUNICATIONS ON COMMAND							
IF UNREACHABLE, CONTACT BY PHONE AT 406-438-1685							
8. Division/Group Communication Summary							
Function	Channel	RX Frequency N/W	RXTone/NAC	TX Frequency N/W	TX Tone/NAC	Mode	
Command	6	173.8125	107.2	168.4750	107.2	A	
Command	7	173.0375	107.2	167.3250	107.2	A	
Command	8	169.8125	107.2	164.6750	107.2	A	
Tactical	3	168.6000	107.2	168.6000	107.2	A	
Command	9	171.5000		164.0000	156.7	A	
Air to Ground	13	166.6125		166.6125		A	
9. Prepared By (Resource Unit Leader)				Approved By (Planning Section Chief)		Date	Time
Jessica Valdez 				Jason Braunstein 		08/09/2021	1900

Division/Group Assignment List (ICS 204 WF)

1. Incident Name:		3.				
DIVIDE COMPLEX-BALSINGER		Branch: III	Division/Group U			
2. Operational Period:						
Date/Time From:	Date/Time To:					
08/10/2021 0600 TUE	08/11/2021 1000 WED					
4. Operations Personnel						
BRANCH DIRECTOR	Shane Sturgill (t)	FIELD OPERATIONS	Mike Davis			
DIVISION/GROUP SUPERVISOR	Wayne Rushing, Gabriel Templeton (t), Evan Haugan (t)	LEAD OPERATIONS PLANNING OPERATIONS	Pete Myers Troy Floyd, Tyler Van Ormer (t)			
5. Resources Assigned this Period						
Strike Team / Task Force / Resource Designator	LWD	Leader	Number Persons	Drop Off PT./Time	Pick Up PT./Time	
C-5 HC2 OREGON WOODS	08/19	ALEX TOMCHAK	20	Showdown Spike/0600	Showdown Spike/2100	
E-24 ENG6 TORCH FIRE	08/21	STEPHEN TOLMAN	3	Showdown Spike/0600	Showdown Spike/2100	
E-25 ENG6 HART VENTURES	08/10	WYATT LAWRENCE	3	Showdown Spike/0600	Showdown Spike/2100	
E-109 ENG6 GIST	08/10	ED WOOD	3	Showdown Spike/0600	Showdown Spike/2100	
E-115 ENG6 SOLOMON FIRE	08/10	IVAN WING	3	Showdown Spike/0600	Showdown Spike/2100	
E-57 FEL 1 J & E CONTRACTING	08/10	ED JUNGERS	1	Showdown Spike/0600	Showdown Spike/2100	
E-71 SKD2 BULL CREEK	08/16	JAY NORODTOM	2	Showdown Spike/0600	Showdown Spike/2100	
E-222 MAST T1 ALLEN	08/19	JOHN ALLEN	1	Showdown Spike/0600	Showdown Spike/2100	
E-55 AMBO1	09/15	WILLIE KALILOCAY	2	Showdown Spike/0600	Showdown Spike/2100	
O-213 EMT	08/13	ZACK KEPHART	1	Showdown Spike/0600	Showdown Spike/2100	
O-154.7 SOF1	08/11	MIKE COOK	1	Showdown Spike/0600	Showdown Spike/2100	
6. Control Operations/Work Assignments:						
Task: Scout and identify direct and indirect line construction opportunities to keep fire south of Trail 336/Management Action Point (MAP)#7. Keep fire out of the town of Monarch with the use of man made and/or natural barriers.						
Purpose: Minimize fire impacts to private lands and spread north of Trail 336 (MAP #7).						
End State: Fire activity will be kept south of Trail 336 (MAP #7).						
7. Special Instructions:						
Leave all gates as you found them, either opened or closed. If the gate was closed when you arrived, close it as you leave.						
Identify I.A. Resources off each Division to support I.A. under T.F.R.						
**IN THE EVENT OF AN IWI:						
CONTACT DIVIDE COMMUNICATIONS ON COMMAND						
IF UNREACHABLE, CONTACT BY PHONE AT 406-438-1685						
8. Division/Group Communication Summary						
Function	Channel	RX Frequency N/W	RXTone/NAC	TX Frequency N/W	TX Tone/NAC	Mode
Command	7	173.0375	107.2	167.3250	107.2	A
Command	8	169.8125	107.2	164.6750	107.2	A
Tactical	5	166.7750	107.2	166.7750	107.2	A
Command	6	173.8125	107.2	168.4750	107.2	A
Command	9	171.5000		164.0000	156.7	A
Air to Ground	13	166.6125		166.6125		A
9. Prepared By (Resource Unit Leader)			Approved By (Planning Section Chief)		Date	Time
Jessica Valdez, RESL 			Jason Braunstein 		08/09/2021	1900

Division/Group Assignment List (ICS 204 WF)

1. Incident Name:		3.	
<h1>DIVIDE COMPLEX-BALSINGER</h1>		Branch:	Division/Group
2. Operational Period:		III	NIGHT
Date/Time From: 08/10/2021 0600 TUE	Date/Time To: 08/11/2021 1000 WED		

4. Operations Personnel			
BRANCH DIRECTOR	Shane Sturgill (t)	FIELD OPERATIONS	Mike Davis
DIVISION/GROUP SUPERVISOR		LEAD OPERATIONS PLANNING OPERATIONS	Pete Myers Troy Floyd, Tyler Van Ormer (t)

5. Resources Assigned this Period					
Strike Team / Task Force / Resource Designator	LWD	Leader	Number Persons	Drop Off PT./Time	Pick Up PT./Time
E-46 ENG4 ROCKY MOUNTAIN FIRE	08/15	SHANE STREHLE	3	SHOWDOWN SPIKE/1800	SHOWDOWN SPIKE/1000

6. Control Operations/Work Assignments:
Task: Monitor and implement tactics to hold containment lines during nighttime hours.
Purpose: Ensure daytime tactics implemented continue to mitigate any threats.
End State: Fire will be kept within containment lines.

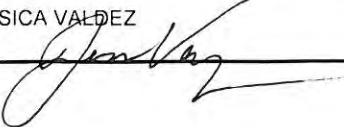
7. Special Instructions:
 Leave all gates as you found them, either opened or closed. If the gate was closed when you arrived, close it as you leave. Identify I.A. Resources off each Division to support I.A. under T.F.R.

****IN THE EVENT OF AN IWI:**
CONTACT DIVIDE COMMUNICATIONS ON COMMAND
IF UNREACHABLE, CONTACT BY PHONE AT 406-438-1685

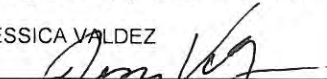

8. Division/Group Communication Summary						
Function	Channel	RX Frequency N/W	RXTone/NAC	TX Frequency N/W	TX Tone/NAC	Mode
Command	6	173.8125	107.2	168.4750	107.2	A
Command	7	173.0375	107.2	167.3250	107.2	A
Command	8	169.8125	107.2	164.6750	107.2	A
Tactical	3	168.6000	107.2	168.6000	107.2	A
Command	9	171.5000		164.0000	156.7	A
Air to Ground	13	166.6125		166.6125		A

9. Prepared By (Resource Unit Leader) Jessica Valdez	Approved By (Planning Section Chief) Jason Braunstein	Date 08/09/2021	Time 1900
--	---	---------------------------	---------------------

Division/Group Assignment List (ICS 204 WF)

1. Incident Name: <div style="text-align: center; font-size: 1.2em; font-weight: bold;">Woods Creek</div>		3.				
		Branch: <div style="text-align: center; font-size: 2em; font-weight: bold;">IV</div>	Division/Group <div style="text-align: center; font-size: 2em; font-weight: bold;">AA</div>			
2. Operational Period:						
Date/Time From: 08/10/2021 0600 TUE	Date/Time To: 08/11/2021 1000 WED					
4. 1 Operations Personnel						
BRANCH DIRECTOR	Heath Morton, Brian Browning (T)	FIELD OPERATIONS	Dave Walker			
DIVISION/GROUP SUPERVISOR	Cory Dutton Jason Rose(T)	LEAD OPERATIONS PLANNING OPERATIONS	Pete Myers Troy Floyd, Tyler Van Ormer(T)			
5. Resources Assigned this Period						
Strike Team / Task Force / Resource Designator	LWD	Leader	Number Persons	Drop Off PT./Time	Pick Up PT./Time	
TFLD(T)		Delaney	1	Jackson Ranch ICP 0600	Jackson Ranch ICP 2100	
IHC HELENA TIGHE		Stoyanoff	20	Jackson Ranch ICP 0600	Jackson Ranch ICP 2100	
C-19 HC2I BEAR JAW	08/11	Shelby Erickson	20	Jackson Ranch ICP 0600	Jackson Ranch ICP 2100	
HC2I GRAYBACK 12A		Matt Dougherty	20	Jackson Ranch ICP 0600	Jackson Ranch ICP 2100	
E-56 ENG3 SHILOH	08/11	Ron Thalaker	3	Jackson Ranch ICP 0600	Jackson Ranch ICP 2100	
E-184 ENG3 J3 CONTRACTING (+EMT)	08/17	Bryan Crawley	3	Jackson Ranch ICP 0600	Jackson Ranch ICP 2100	
E-22 ENG6 FLAT ROCK	08/10	Cody Blair	3	Jackson Ranch ICP 0600	Jackson Ranch ICP 2100	
E-38 ENG6 LOOMIS (+EMT)	08/10	Taylor Easley	3	Jackson Ranch ICP 0600	Jackson Ranch ICP 2100	
E-123 ENG6 WHITEGRASS	08/18	Cliff Whiteside	3	Jackson Ranch ICP 0600	Jackson Ranch ICP 2100	
E-131 ENG6 USFS E631	08/18	Adam Hansen, Mike McEwen(T)	3	Jackson Ranch ICP 0600	Jackson Ranch ICP 2100	
E-149 ENG6 NEZ PERCE E651	08/22	Jordan Byram	6	Jackson Ranch ICP 0600	Jackson Ranch ICP 2100	
E-153 ENG6 AURORA	08/23	Cameron Reiter	4	Jackson Ranch ICP 0600	Jackson Ranch ICP 2100	
E-155 ENG6 KANSAS	08/20	Adam Robinson	3	Jackson Ranch ICP 0600	Jackson Ranch ICP 2100	
E-156 ENG6 GREELEY BRUSH 2	08/10	Brian Benton	3	Jackson Ranch ICP 0600	Jackson Ranch ICP 2100	
E-189 DOZ1 KOMBEREC	8/16	Charles Komberec	1	Jackson Ranch ICP 0600	Jackson Ranch ICP 2100	
E-242 GRD1 ANDERSON SEWER SERVICE	08/23	James Whitten	2	Jackson Ranch ICP 0600	Jackson Ranch ICP 2100	
E-128 REMS 1	08/17	Gary Tigges	4	Jackson Ranch ICP 0600	Jackson Ranch ICP 2100	
E-111 AMBO DAY	08/17	Albert Kreitz	2	Jackson Ranch ICP 0600	Jackson Ranch ICP 2100	
O-308 SOF2	08/18	Todd Mott	1	Jackson Ranch ICP 0600	Jackson Ranch ICP 2100	
6. Control Operations/Work Assignments:						
Task: Construct direct line where possible to limit fire spread. Maintain existing structure protection. Continue to assess North to Elk Creek and South to Butte Creek.						
Purpose: To keep fire from damaging federal and private property.						
End State: Control fire resulting in minimal loss of critical rangeland and secure high value resources for homes and the ranching community.						
7. Special Instructions:						
Maintain situational awareness while driving on public and forest roads.						
Leave all gates as you found them, either opened or closed. If the gate was closed when you arrived, close it as you leave.						
Identify IA resources off each division to support IA under T.F.R.						
**IN THE EVENT OF AN IWI: CONTACT DIVIDE COMMUNICATIONS ON COMMAND IF UNREACHABLE, CONTACT BY PHONE AT 406-438-1685						
8. Division/Group Communication Summary						
Function	Channel	RX Frequency N/W	RXTone/NAC	TX Frequency N/W	TX Tone/NAC	Mode
COMMAND	3	169.8125	107.2	164.6750	107.2	
TACTICAL	12	166.7750	107.2	166.7750	107.2	
AIR TO GROUND	13	169.2875		169.2875		
9. Prepared By (Resource Unit Leader)		Approved By (Planning Section Chief)				Time
JESSICA VALDEZ 		JASON BRAUNSTEIN 			08/09/2021	1900

Division/Group Assignment List (ICS 204 WF)

1. Incident Name:		3.				
Woods Creek		Branch: IV	Division/Group MM			
2. Operational Period:						
Date/Time From: 08/10/2021 0600 TUE	Date/Time To: 08/11/2021 1000 WED					
4. Operations Personnel						
BRANCH DIRECTOR	Heath Morton, Brian Browning (T)	FIELD OPERATIONS	Dave Walker			
DIVISION/GROUP SUPERVISOR	Heather Griffin Logan Ballesteros (T)	LEAD OPERATIONS PLANNING OPERATIONS	Pete Myers Troy Floyd, Tyler Van Ormer(T)			
5. Resources Assigned this Period						
Strike Team / Task Force / Resource Designator	LWD	Leader	Number Persons	Drop Off PT./Time	Pick Up PT./Time	
O-63 TFLD(T)	08/17	Justin Barnes	1	Jackson Ranch ICP/0600	Jackson Ranch ICP/2100	
C-35 HC2 MONTANA NATIONAL GUARD	08/23	Swenson / O'Conner (T)	25	Jackson Ranch ICP/0600	Jackson Ranch ICP/2100	
C-36 HC2 MONTANA NATIONAL GUARD	08/23	Strain / Van Nice (T)	25	Jackson Ranch ICP/0600	Jackson Ranch ICP/2100	
E-49 ENG3 AZ-ORC	08/11	Tyler McGovern	4	Jackson Ranch ICP/0600	Jackson Ranch ICP/2100	
E-13 ENG6 BISHOP	08/22	Edgar Johnson	3	Jackson Ranch ICP/0600	Jackson Ranch ICP/2100	
E-14 ENG6 BISHOP	08/22	Anna Wildgun	3	Jackson Ranch ICP/0600	Jackson Ranch ICP/2100	
E-32 ENG6 WINDSWEPT WILDFIRE, LLC	08/10	Chris Schiefelbein	3	Jackson Ranch ICP/0600	Jackson Ranch ICP/2100	
E-60 ENG6 DNRC LOVELAND	08/15	Nathan Aldersea	3	Jackson Ranch ICP/0600	Jackson Ranch ICP/2100	
E-122 ENG6 SHAWNEE	08/16	Shane Campbell	5	Jackson Ranch ICP/0600	Jackson Ranch ICP/2100	
E-190 DOZ2 CUNNINGHAM EQUIPMENT	08/16	Matt Carter	2	Jackson Ranch ICP/0600	Jackson Ranch ICP/2100	
E-78 WTS2 IDAHO HEATSEEKER	08/18	Mark Hildebrand	1	Jackson Ranch ICP/0600	Jackson Ranch ICP/2100	
O-86 READ	08/12	Robert Brassfield	1	Jackson Ranch ICP/0600	Jackson Ranch ICP/2100	
O-100 READ	08/19	Autumn Keller	1	Jackson Ranch ICP/0600	Jackson Ranch ICP/2100	
READ	08/19	Roy Barkley	1	Jackson Ranch ICP/0600	Jackson Ranch ICP/2100	
O-17 EMPF	08/10	Ashley Short	1	Jackson Ranch ICP/0600	Jackson Ranch ICP/2100	
E-128 REMS1	08/17	Gary Tigges	4	Jackson Ranch ICP/0600	Jackson Ranch ICP/2100	
E-111 AMBO DAY	08/17	Albert Kraitz	2	Jackson Ranch ICP/0600	Jackson Ranch ICP/2100	
E-112 ALS UTV	08/17	Jeff Parris	2	Jackson Ranch ICP/0600	Jackson Ranch ICP/2100	
O-327 SOF1	08/18	Dave Stone	1	Jackson Ranch ICP/0600	Jackson Ranch ICP/2100	
6. Control Operations/Work Assignments:						
<p>Task: Construct direct line where possible to limit fire spread. Maintain existing structure protection. Continue to assess North to Elk Creek and South to Butte Creek.</p> <p>Purpose: To keep fire from damaging federal and private property.</p> <p>End State: Control fire resulting in minimal loss of critical rangeland and secure high value resources for homes and the ranching community.</p>						
7. Special Instructions:						
<p>Maintain situational awareness while driving on public and forest roads.</p> <p>Leave all gates as you found them, either opened or closed. If the gate was closed when you arrived, close it as you leave.</p> <p>Identify IA resources off each division to support IA under T.F.R.</p> <p>*IN THE EVENT OF AN IWI: CONTACT DIVIDE COMMUNICATIONS ON COMMAND. IF UNREACHABLE, CONTACT BY PHONE AT 406-438-1685</p>						
8. Division/Group Communication Summary						
Function	Channel	RX Frequency N/W	RXTone/NAC	TX Frequency N/W	TX Tone/NAC	Mode
COMMAND	5	172.6500	107.2	166.3125	107.2	
TACTICAL	8	168.0500	107.2	168.0500	107.2	
AIR TO GROUND	13	169.2875		169.2875		
9. Prepared By (Resource Unit Leader)		Approved By (Planning Section Chief)				Time
JESSICA VALDEZ 		JASON BRAUNSTEIN 			08/09/2021	1900

6. Control Operations/Work Assignments:
Task: Use a combination of equipment and crews to reduce fire spread to the East along Big Birch drainage and surrounding private lands.
Purpose: To reduce the impacts of the fire on private lands and structures.
End State: Values at risk are protected and the threat to loss of property is over.



7. Special Instructions:
 Maintain situational awareness while driving on public and forest roads.
 Leave all gates as you found them, either opened or closed. If the gate was closed when you arrived, close it as you leave.
 Identify IA resources off each division to support IA under T.F.R.
****IN THE EVENT OF AN IMI: CONTACT DIVIDE COMMUNICATIONS ON COMMAND IF UNREACHABLE, CONTACT BY PHONE AT 406-438-1685**

8. Division/Group Communication Summary

Function	Channel	RX Frequency N/W	RXTone/NAC	TX Frequency N/W	TX Tone/NAC	Mode
COMMAND	5	172.6500	107.2	166.3125	107.2	
TACTICAL	12	166.7750	107.2	166.7750	107.2	
AIR TO GROUND	13	169.2875		169.2875		

9. Prepared By (Resource Unit Leader) JESSICA VALDEZ 	Approved By (Planning Section Chief) JASON BRAUNSTEIN 	08/09/2021	Time 1900
---	--	------------	---------------------

Division/Group Assignment List (ICS 204 WF)

1. Incident Name:			3.			
Woods Creek			Branch:		Division/Group	
2. Operational Period:			IV		QQ	
Date/Time From: 08/10/2021 0600 TUE	Date/Time To: 08/11/2021 1000 WED					
4. Operations Personnel						
BRANCH DIRECTOR	Heath Morton, Brian Browning (T)		FIELD OPERATIONS		Dave Walker	
DIVISION/GROUP SUPERVISOR	Jason Jensen, Brad Hardesty (T)		LEAD OPERATIONS PLANNING OPERATIONS		Pete Myers Troy Floyd, Tyler Van Ormer (T)	
5. Resources Assigned this Period						
Strike Team / Task Force / Resource Designator	LWD	Leader	Number Persons	Drop Off PT./Time	Pick Up PT./Time	
O-172 TFLD	08/15	Dave Wanderaas	1	Duck Creek VFD/0600	Duck Creek VFD/2100	
O-xx TFLD (T)		Jordon Nelson	1	Duck Creek VFD/0600	Duck Creek VFD/2100	
O-62 HEQB	08/17	David Bagwell	1	Duck Creek VFD/0600	Duck Creek VFD/2100	
O-18 FMOD BROTHERS FIRE	08/11	Chris Lindquist	2	Duck Creek VFD/0600	Duck Creek VFD/2100	
C-21 HC2I PUERTO RICO-EYF-C1	08/19	Gabriel Gutierrez Villanueva	20	Duck Creek VFD/0600	Duck Creek VFD/2100	
C-22 HC2 COOPER CONTRACTING	08/14	Robert Grimaldo	20	Duck Creek VFD/0600	Duck Creek VFD/2100	
E-48 ENG3 AZ-RIO	08/11	Brett Moffitt	4	Duck Creek VFD/0600	Duck Creek VFD/2100	
E-183 ENG3 HELLSGATE FIRE	08/18	Bobbi Doss	4	Duck Creek VFD/0600	Duck Creek VFD/2100	
E-44 ENG4 10 MCN	08/10	David Johnson	3	Duck Creek VFD/0600	Duck Creek VFD/2100	
E-10 ENG6 BISHOP	08/22	Randy Hawley	3	Duck Creek VFD/0600	Duck Creek VFD/2100	
E-3 DOZ3 MEADOW CREEK	08/11	Shawn Heyer	2	Duck Creek VFD/0600	Duck Creek VFD/2100	
E-8 DOZ4 BLACKTAIL FIRE SERVICE	08/11	Rick Smith	1	Duck Creek VFD/0600	Duck Creek VFD/2100	
E-49 FEL1 WAYNE SHERRILL LOGGING	08/16	Jessie Sherrill	2	Duck Creek VFD/0600	Duck Creek VFD/2100	
E-59 FEL1 WEST SLOPE FOREST MGT	08/13	Joe Denham	2	Duck Creek VFD/0600	Duck Creek VFD/2100	
E-76 FEL1 JOHN STITT CONTRACTING	08/20	John Stitt	1	Duck Creek VFD/0600	Duck Creek VFD/2100	
E-132 SKD2 MIKE DUFFY LOGGING	08/19	Mike Duffy	1	Duck Creek VFD/0600	Duck Creek VFD/2100	
O-1.22 EMPF	08/14	Trent Harper	1	Duck Creek VFD/0600	Duck Creek VFD/2100	
E-199 REMS 2	08/18	Neal Meach	4	Duck Creek VFD/0600	Duck Creek VFD/2100	
E-82 AMBO	08/11	Mark Bessy	2	Duck Creek VFD/0600	Duck Creek VFD/2100	
O-191 SOF1	08/15	Larry Connell	1	Duck Creek VFD/0600	Duck Creek VFD/2100	
6. Control Operations/Work Assignments:						
Task: Recon and support private landowners with dozer line construction south to Holloway Gulch.						
Purpose: Establish point protection and indirect line for control operations.						
End State: Control fire resulting in minimal loss of critical rangeland and secure high value resources for homes and the ranching community.						
7. Special Instructions:						
E-199 REMS 2 and E-82 AMBO at Duck Creek VFD.						
Maintain situational awareness while driving on public and forest roads.						
Leave all gates as you found them, either opened or closed. If the gate was closed when you arrived, close it as you leave.						
Wilderness Medics Ambulance, Mark Bessy 623-866-3490						
Identify IA resources off each division to support IA under T.F.R.						
**IN THE EVENT OF AN IWI: CONTACT DIVIDE COMMUNICATIONS ON COMMAND IF UNREACHABLE, CONTACT BY PHONE AT 406-438-1685						
8. Division/Group Communication Summary						
Function	Channel	RX Frequency N/W	RXTone/NAC	TX Frequency N/W	TX Tone/NAC	Mode
COMMAND	5	172.6500	107.2	166.3125	107.2	
TACTICAL	8	168.0500	107.2	168.0500	107.2	
AIR TO GROUND	13	169.2875		169.2875		
9. Prepared By (Resource Unit Leader)		Approved By (Planning Section Chief)				Time
JESSICA VALDEZ 		JASON BRAUNSTEIN 			08/09/2021	1900

Division/Group Assignment List (ICS 204 WF)

1. Incident Name:		3.	
Woods Creek		Branch:	Division/Group
		IV	SS
2. Operational Period:			
Date/Time From:	Date/Time To:		
08/10/2021 0600 TUE	08/11/2021 1000 WED		

4. Operations Personnel			
BRANCH DIRECTOR	Heath Morton Brian Browning (T)	FIELD OPERATIONS	Dave Walker
DIVISION/GROUP SUPERVISOR	Jeremy Kolaks	LEAD OPERATIONS PLANNING OPERATIONS	Pete Myers Troy Floyd, Tyler Van Ormer (T)

5. Resources Assigned this Period						
Strike Team / Task Force / Resource Designator	LWD	Leader	Number Persons	Drop Off PT./Time	Pick Up PT./Time	
O-95 TFLD	08/18	Michael Colelay	1	Duck Creek VFD 0600	Duck Creek VFD 2100	
E-47 ENG6 AZ-ERF	08/17	Steve Reyes	3	Duck Creek VFD 0600	Duck Creek VFD 2100	
E-187 ENG6 OK-CHP	08/16	Danny Cox	4	Duck Creek VFD 0600	Duck Creek VFD 2100	
E-65 SKG2 AL BODLE	08/11	Brad Bodle	1	Duck Creek VFD 0600	Duck Creek VFD 2100	
E-64 SKG3 AL BODLE	08/11	Al Bodle	1	Duck Creek VFD 0600	Duck Creek VFD 2100	
E-58 FEL2 J&E CONTRACTING	08/11	Bo Jungers	2	Duck Creek VFD 0600	Duck Creek VFD 2100	
E-77 WTS2 TORCH FIRE AND SECURITY	08/18	Larry Ward	1	Duck Creek VFD 0600	Duck Creek VFD 2100	
E-xx READ		Roy Glukert	1	Duck Creek VFD 0600	Duck Creek VFD 2100	
E-194 EMTF w/UTV	08/17	Michael Cookman	1	Duck Creek VFD 0600	Duck Creek VFD 2100	
E-199 REMS 2	08/18	Neal Meach	4	Duck Creek VFD 0600	Duck Creek VFD 2100	
E-82 AMBO	08/11	Mark Bessy	2	Duck Creek VFD 0600	Duck Creek VFD 2100	
O-191 SOF1	08/15	Larry Connell	1	Duck Creek VFD 0600	Duck Creek VFD 2100	

6. Control Operations/Work Assignments:
Task: Work with landowners to establish indirect control line from North Fork Duck Creek South to Duck Creek Road.
Purpose: Establish point protection and indirect line for fire containment.
End State: Control fire resulting in minimal loss of critical rangeland and secure high value resources for homes and the ranching community.

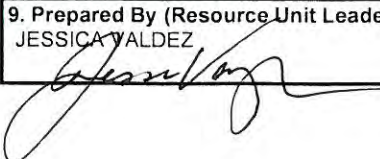
7. Special Instructions:
E-199 REMS 2 and E-82 AMBO at Duck Creek VFD
 Leave all gates as you found them, either opened or closed. If the gate was closed when you arrived, close it as you leave.
 Wilderness Medics Ambulance, Mark Bessy 623-866-3490
 *Identify IA resources off each division to support I.A. under T.F.R.
****IN THE EVENT OF AN IWI: CONTACT DIVIDE COMMUNICATIONS ON COMMAND IF UNREACHABLE, CONTACT BY PHONE AT 406-438-1685**

8. Division/Group Communication Summary						
Function	Channel	RX Frequency N/W	RXTone/NAC	TX Frequency N/W	TX Tone/NAC	Mode
COMMAND	5	172.6500	107.2	166.3125	107.2	
TACTICAL	11	166.7250	107.2	166.7250	107.2	
AIR TO GROUND	13	169.2875		169.2875		

9. Prepared By (Resource Unit Leader) JESSICA VALDEZ 	Approved By JASON BRAUNSTEIN 	08/09/2021	Time 1900
--	--	------------	---------------------

Division/Group Assignment List (ICS 204 WF)

1. Incident Name:				3.		
Woods Creek				Branch:		Division/Group
				IV		WW
2. Operational Period:						
Date/Time From:		Date/Time To:				
08/10/2021 0600 TUE		08/11/2021 1000 WED				
4. Operations Personnel						
BRANCH DIRECTOR		Heath Morton, Brian Browning (T)		FIELD OPERATIONS		Dave Walker
DIVISION/GROUP SUPERVISOR		Jordan McKnight Angela Banfill (T)		LEAD OPERATIONS PLANNING OPERATIONS		Pete Myers Troy Floyd, Tyler Van Ormer (T)
5. Resources Assigned this Period						
Strike Team / Task Force / Resource Designator		LWD	Leader	Number Persons	Drop Off PT./Time	Pick Up PT./Time
E-45 ENG3 ROCKY MOUNTAIN (R&R 8/9-8/10)		08/24	Glenn Nutt	4	Duck Creek VFD 0600	Duck Creek VFD 2100
E-148 ENG3 PINE STRAWBERRY		08/20	Rick Barnes	4	Duck Creek VFD 0600	Duck Creek VFD 2100
E-50 ENG6 PNP BRUSH 516		08/11	David Menjivar	3	Duck Creek VFD 0600	Duck Creek VFD 2100
E-117 ENG6 BAKKEN WILDFIRE		08/12	Robert Bakken	3	Duck Creek VFD 0600	Duck Creek VFD 2100
E-128 ENG6 CORONADO E631		08/20	Erin Mattox	5	Duck Creek VFD 0600	Duck Creek VFD 2100
E-227 ENG6 SCHOLL FIRE AND FUELS		08/18	Robert HaHarrey	3	Duck Creek VFD 0600	Duck Creek VFD 2100
E-228 ENG6 MARICOPA		08/18	Larry Walker	3	Duck Creek VFD 0600	Duck Creek VFD 2100
E-14 DOZ2 CONIFER LOGGING		08/14	Ward Davis	2	Duck Creek VFD 0600	Duck Creek VFD 2100
E-103 WTS2 CASTLE MOUNTAIN		08/13	Zach Mannon	1	Duck Creek VFD 0600	Duck Creek VFD 2100
E-xx READ			Jen Ryan	1	Duck Creek VFD 0600	Duck Creek VFD 2100
E-xx READ			Allison Russell	1	Duck Creek VFD 0600	Duck Creek VFD 2100
O-18 ARCH		08/12	Doug Kosik	1	Duck Creek VFD 0600	Duck Creek VFD 2100
E-61 EMPF		08/15	Dustin Staccup	2	Duck Creek VFD 0600	Duck Creek VFD 2100
E-199 REMS 2		08/18	Neal Meach	4	Duck Creek VFD 0600	Duck Creek VFD 2100
E-82 AMBU WILDERNESS AMBULANCE		08/18	Mark Bessy	2	Duck Creek VFD 0600	Duck Creek VFD 2100
O-191 SOF1		08/15	Larry Connell	1	Duck Creek VFD 0600	Duck Creek VFD 2100
6. Control Operations/Work Assignments:						
Task: Complete and patrol direct line from Boulder Creek to North Fork Duck Creek.						
Purpose: Prevent further spread of fire to the North and West.						
End State: Control fire resulting in minimal loss of critical rangeland and secure high value resources for homes and the ranching community.						
7. Special Instructions:						
E-199 REMS 2 and E-82 AMBO at Duck Creek VFD						
Maintain situational awareness while driving on public and forest roads. Leave all gates as you found them - opened or closed. If the gate was closed when you arrived, close it as you leave. Wilderness Medics Ambulance, Mark Bessy 623-866-3490.						
*Identify IA resources off each division to support IA under TFR.						
**IN THE EVENT OF AN IWI: CONTACT DIVIDE COMMUNICATIONS ON COMMAND IF UNREACHABLE, CONTACT BY PHONE AT 406-438-1685.						
8. Division/Group Communication Summary						
Function	Channel	RX Frequency N/W	RXTone/NAC	TX Frequency N/W	TX Tone/NAC	Mode
COMMAND	3	169.8125	107.2	164.6750	107.2	
TACTICAL	12	166.7750	107.2	166.7750	107.2	
AIR TO GROUND	13	169.2875		169.2875		
9. Prepared By (Resource Unit Leader)		Approved By				Time
JESSICA VALDEZ		JASON BRAUNSTEIN			08/09/2021	1900




Division/Group Assignment List (ICS 204 WF)

1. Incident Name:		3.	
Woods Creek		Branch:	Division/Group
		IV	YY
2. Operational Period:			
Date/Time From: 08/10/2021 0600 TUE	Date/Time To: 08/11/2021 1000 WED		

4. Operations Personnel			
BRANCH DIRECTOR	Heath Morton, Brian Browning (T)	FIELD OPERATIONS	Dave Walker
DIVISION/GROUP SUPERVISOR	Joe Burgett Ken Cooper (T)	LEAD OPERATIONS PLANNING OPERATIONS	Pete Myers Troy Floyd, Tyler Van Ormer (T)

5. Resources Assigned this Period						
Strike Team / Task Force / Resource Designator	LWD	Leader	Number Persons	Drop Off PT./Time	Pick Up PT./Time	
E-46 ENG3 AZ-TRI	08/12	Chris Howell	4	Duck Creek VFD 0600	Duck Creek VFD 2100	
E-75 ENG3 CASTLE MOUNTAIN	08/14	Robert Mittal	3	Duck Creek VFD 0600	Duck Creek VFD 2100	
E-99 ENG3 ALPINE FD	08/10	Chris Corker	4	Duck Creek VFD 0600	Duck Creek VFD 2100	
E-248 ENG4 FIRE WORKS	08/17	Peter Ringen	3	Duck Creek VFD 0600	Duck Creek VFD 2100	
E-1 DOZ3 GROUNDHOG	08/10	Roy McQuiston	2	Duck Creek VFD 0600	Duck Creek VFD 2100	
E-146 DOZ3 WESTERN FIRE EXCAVATION	08/20	Wade Mousy	2	Duck Creek VFD 0600	Duck Creek VFD 2100	
E-199 REMS 2	08/18	Neal Meach	4	Duck Creek VFD 0600	Duck Creek VFD 2100	
E-82 AMBO	08/11	Mark Bessy	2	Duck Creek VFD 0600	Duck Creek VFD 2100	

6. Control Operations/Work Assignments:
Task: Establish fire line North of Confederate Gulch to scouting location tying into Division AA. Hold and improve fire edge along Confederate Gulch.
Purpose: To protect property and values along the Northwestern side of the Woods Creek Fire, including homes, cabins, historical sites, and rangelands.
End State: Woods Creek Fire is no longer threatening communities and private lands.

7. Special Instructions:
 E-199 REMS 2 and E-82 AMBO at Duck Creek VFD
 Maintain situational awareness while driving on public and forest roads. Leave all gates as you found them - opened or closed. If the gate was closed when you arrived, close it as you leave. Wilderness Medics Ambulance, Mark Bessy 623-866-3490.
 *Identify IA resources off each division to support IA under TFR.
 **IN THE EVENT OF AN IWI: CONTACT DIVIDE COMMUNICATIONS ON COMMAND IF UNREACHABLE, CONTACT BY PHONE AT 406-438-1685.

8. Division/Group Communication Summary						
Function	Channel	RX Frequency N/W	RXTone/NAC	TX Frequency N/W	TX Tone/NAC	Mode
COMMAND	3	169.8125	107.2	164.6750	107.2	
TACTICAL	10	168.6000	107.2	168.6000	107.2	
AIR TO GROUND	13	169.2875		169.2875		

9. Prepared By (Resource Unit Leader) JESSICA VALDEZ	Approved By JASON BRAUNSTEIN		08/09/2021	Time 1900
---	---------------------------------	--	------------	--------------

Division/Group Assignment List (ICS 204 WF)

1. Incident Name:		3.	
Woods Creek		Branch:	Division/Group
2. Operational Period:		IV STRUCTURE	
Date/Time From:	Date/Time To:		
08/10/2021 0600 TUE	08/11/2021 1000 WED		

4. Operations Personnel			
BRANCH DIRECTOR	Heath Morton, Brian Browning (t)	FIELD OPERATIONS	Dave Walker
DIVISION/GROUP SUPERVISOR	Craig Robertson, James Barberi (T) Chad Stover - STPS (T)	LEAD OPERATIONS PLANNING OPERATIONS	Pete Myers Troy Floyd, Tyler Van Ormer (T)

5. Resources Assigned this Period						
Strike Team / Task Force / Resource Designator	LWD	Leader	Number Persons	Drop Off PT./Time	Pick Up PT./Time	
O-6 TFLD	08/10	John Ashcraft	1	Jackson Ranch ICP 0600	Jackson Ranch ICP 2100	
E-98 ENG3 AZ-BDL	08/10	Ernesto Renteria	4	Jackson Ranch ICP 0600	Jackson Ranch ICP 2100	
E-42 ENG4 CASTLE MOUNTAIN	08/19	Scott McHenry	3	Jackson Ranch ICP 0600	Jackson Ranch ICP 2100	
E-45 ENG4 GOODING RFD	08/11	Brandon Covey	3	Jackson Ranch ICP 0600	Jackson Ranch ICP 2100	
E-15 ENG6 NORTHERN UTAH FIRE	08/14	Corey Stone	3	Jackson Ranch ICP 0600	Jackson Ranch ICP 2100	
E-16 ENG6 EAGLE 6	08/14	Dennis Barcus	3	Jackson Ranch ICP 0600	Jackson Ranch ICP 2100	
E-17 ENG6 UTAH FIRE CO	08/14	John Beal	3	Jackson Ranch ICP 0600	Jackson Ranch ICP 2100	
E-32 ENG6 CASTLE MOUNTAIN	08/20	Chase Corke	3	Jackson Ranch ICP 0600	Jackson Ranch ICP 2100	
E-33 ENG6 CASTLE MOUNTAIN	08/20	McCarthy Moxie	3	Jackson Ranch ICP 0600	Jackson Ranch ICP 2100	
E-72 ENG6 TOP NOTCH FORESTRY	08/20	Ryan Vigil	3	Jackson Ranch ICP 0600	Jackson Ranch ICP 2100	
E-75 ENG6 CENTRAL VALLEY FIRE	08/18	Jeff Royce	3	Jackson Ranch ICP 0600	Jackson Ranch ICP 2100	
E-124 ENG6 TIMMERMANN WILDLAND FIRE	08/19	Jeremiah Van Black	3	Jackson Ranch ICP 0600	Jackson Ranch ICP 2100	
E-125 ENG6 HECK OF A FIRE	08/17	Patrick Heck	3	Jackson Ranch ICP 0600	Jackson Ranch ICP 2100	
E-126 R CONSTRUCTION	08/18	Richard DeRoche	3	Jackson Ranch ICP 0600	Jackson Ranch ICP 2100	
E-127 ENG6 OUTBACK FIREFIGHTING	08/19	Damon Anderson	3	Jackson Ranch ICP 0600	Jackson Ranch ICP 2100	
E-129 ENG6 BIG LARAMIE 1	08/19	Shawn Sommerfield	3	Jackson Ranch ICP 0600	Jackson Ranch ICP 2100	
E-186 ENG6 BRUSH 141	08/11	Tim Isaacs	3	Jackson Ranch ICP 0600	Jackson Ranch ICP 2100	
E-188 ENG6 PARK COUNTY RURAL FIRE	08/17	Bob Emperley	3	Jackson Ranch ICP 0600	Jackson Ranch ICP 2100	
E-64 WTS2 CASTLE MOUNTAIN	08/14	Brandon Zeinka	1	Jackson Ranch ICP 0600	Jackson Ranch ICP 2100	
E-106 WTS3 SNOWY CREEK BUILDERS	08/12	Chris Jones	1	Jackson Ranch ICP 0600	Jackson Ranch ICP 2100	
E-102 WTS2 ANDERSON	08/09	Jason Heitz	1	Jackson Ranch ICP 0600	Jackson Ranch ICP 2100	
O-82 EMPF	08/19	John Moody	1	Jackson Ranch ICP 0600	Jackson Ranch ICP 2100	
E-195 EMPF	08/20	Jarrett Carrow	2	Jackson Ranch ICP 0600	Jackson Ranch ICP 2100	
E-111 AMBO	08/17	Mike Planeta	2	Jackson Ranch ICP 0600	Jackson Ranch ICP 2100	

6. Control Operations/Work Assignments:
Task: Assess and implement protection measures for homes and all structures on the Woods Creek fire. Coordinate with Divisions on operations needs.
Purpose: To reduce risk of loss of property and values for the public.
End State: Risk to property and values mitigated and protected.

7. Special Instructions:
 Coordinate with Operations to identify threatened structures.
 Maintain situational awareness while driving on public and forest roads.
 Leave all gates as you found them, either opened or closed. If the gate was closed when you arrived, close it as you leave.
 Identify IA resources off each division to support I.A. under TFR.
****IN THE EVENT OF AN IWI: CONTACT DIVIDE COMMUNICATIONS ON COMMAND IF UNREACHABLE, CONTACT BY PHONE AT 406-438-1685**

8. Division/Group Communication Summary						
Function	Channel	RX Frequency N/W	RXTone/NAC	TX Frequency N/W	TX Tone/NAC	Mode
COMMAND	5	172.6500	107.2	166.3125	107.2	
TACTICAL	9	168.2000	107.2	168.2000	107.2	
AIR TO GROUND	13	169.2875		169.2875		

9. Prepared By (Resource Unit Leader) JESSICA VALDEZ	Approved By JASON BRAUNSTEIN	08/09/2021	Time 1900
--	--	------------	--------------

ICS 205 (New)

INCIDENT RADIO COMMUNICATIONS PLAN		Incident Name American Fork		Date/Time From 8/10/2021 0600	Date/Time To 8/11/2021 0600							
Group #	CH #	Function	Channel Name/Trunked Radio System Talkgroup	Assignment	RX Freq	N or W	RX Tone/NAC	TX Freq	N or W	Tx Tone/NAC	Mode	Remarks
2	1	Command	CMD 4		169.7500 N		107.2	167.1000 N		107.2	A	Crazy / Sunlight FS Repeater Site
2	2	Command	SUNLIGHT		171.5000 N			164.0000 N		107.2	A	
2	3	Tactical	RED		154.0700 N			154.0700 N		131.8	A	
2	4	Tactical	COMMON USE	DIV A / M	168.6125 N			168.6125 N		156.7	A	
2	5	Tactical	COMMON USE	DIV P	163.7125 N			163.7125 N		146.2	A	
2	6	Tactical	LCNF TAC		166.9875 N			166.9875 N		114.8	A	
2	7	Tactical	YELLOW		151.2200 N			151.2200 N		110.9	A	
2	8	Tactical	HFDIR		171.1375 N			171.1375 N		107.2	A	
2	9	Tactical	MGHR FIRE 1		154.4000 N			154.4000 N		100.0	A	
2	10	RPT	CASCADE LAW		154.7700 N			155.5800 N		151.4	A	
2	11	Tactical	MEAGHER DES S		155.0250 N			155.0250 N		107.2	A	
2	12	Tactical	MGHR DES RPTR		155.0250 N			158.7750 N		107.2	A	
2	13	Air Ground	A/G PRI		169.1500 N			169.1500 N			A	Primary Air to Ground
2	14	Air Ground	A/G SEC		172.7500 N			172.7500 N			A	Secondary Air to Ground
2	15	Medivac	TAN		155.3400 N			155.3400 N		156.7	A	Air Ambulance
2	16	Air Guard	AIRGUARD		168.6250 N			168.6250 N		110.9	A	
5. Prepared by (Communications Unit) David Radzivil COM(LT)				Digitally signed by David Radzivil Date: 2021.08.09 17:42:26 -06'00'		Date / Time Prepared 8/9/21 - 1600						

The convention calls for frequency lists to show four digits after the decimal place, followed by either an "N" or a "W", depending on whether the frequency is narrow or wide band. Mode refers to either "A" or "D" indicating analog or digital (Project 25)

***** Special Instructions: Use Human Repeater When Necessary. All Medical calls use Command 4 - Channel 1 to Divide Communications to initiate IWI. Divide Communications Cell - (406) 438-1685**

ICS 205 (New)

INCIDENT RADIO COMMUNICATIONS PLAN		Incident Name Divide Complex		Date/Time From 8/10/2021 0600	Date/Time To 8/11/2021 0600							
Group #	Ch #	Function	Channel Name/Trunked Radio System Talkgroup	Assignment	RX Freq	N or W	RX Tone/NAC	TX Freq	N or W	Tx Tone/NAC	Mode	Remarks
1	1	Tactical	TAC 1	Div. I	168.0500	N	107.2	168.0500	N	107.2	A	Division India
1	2	Tactical	TAC 2		168.2000	N	107.2	168.2000	N	107.2	A	
1	3	Tactical	TAC 3	Div. T / NIGHT	168.6000	N	107.2	168.6000	N	107.2	A	Division Tango / Night
1	4	Tactical	TAC 4	Structure	166.7250	N	107.2	166.7250	N	107.2	A	Structure Group
1	5	Tactical	TAC 5	Div. E/Q, U	166.7750	N	107.2	166.7750	N	107.2	A	Division Echo/Quebec, Uniform
1	6	Command	CMD 1	All Divisions	173.8125	N	107.2	168.4750	N	107.2	A	Prophry L.O. Showdown
1	7	Command	CMD 2	All Divisions	173.0375	N	107.2	167.3250	N	107.2	A	Big Baldy Mountain
1	8	Command	CMD 3		169.8125	N	107.2	164.6750	N	107.2	A	Boulder Baldy / Woods Creek
1	9	Command	BIG BALD	All Divisions	171.5000	N	107.2	164.0000	N	156.7	A	USFS Dispatch Big Baldy "Balsinger"
1	10	Command	MONUMENT		171.5000	N		164.0000	N	103.5	A	USFS Dispatch Monument
1	11	Tactical	YELLOW		151.2200	N		151.2200	N		A	
1	12	Tactical	RED		154.0700	N		154.0700	N		A	
1	13	Air Ground	A/G PRI		166.6125	N		166.6125	N		A	Balsinger A/G
1	14	Air Ground	A/G SEC		168.7375	N		168.7375	N		A	Ellis A/G
1	15	Medivac	TAN		155.3400	N		155.3400	N	156.7	A	Air Ambulance
1	16	Air Guard	AIRGUARD		168.6250	N		168.6250	N	110.9	A	AIRGUARD
5. Prepared by (Communications Unit) David Radzivil COML (t)				Digitally signed by David Radzivil Date: 2021.08.09 17:41:46 -06'00'		Date / Time Prepared 8/9/21 - 1600		Lat/Long				

The convention calls for frequency lists to show four digits after the decimal place, followed by either an "N" or a "W", depending on whether the frequency is narrow or wide band. Mode refers to either "A" or "D" indicating analog or digital (Project 25)

***** Special Instructions: Use Human Repeater When Necessary. All Medical calls use Command 1 or 2 (Channel 6 or 7) to Divide Communications to initiate IWI. Divide Communications Cell - (406) 438-1685**

Controlled Unclassified Information/Basic

ICS 205

INCIDENT RADIO COMMUNICATIONS PLAN		Incident Name Woods Creek		Date/Time Prepared: 8/9/21 1800	Operational Period Date/Time From: 8/10/21 0600 To: 8/11/21 0600						
Ch #	Function	Channel Name/Trunked Radio System Talkgroup	Assignment	RX Freq	N or W	RX Tone/NAC	TX Freq	N or W	Tx Tone/NAC	Mode	Remarks
1	COMMAND	CMD 1		173.8125 N		107.2	168.4750 N		107.2	A	Porphyry L.O. - Showdown
2	COMMAND	CMD 2		173.0375 N		107.2	167.3250 N		107.2	A	Big Baldy Mtn.
3	COMMAND	CMD 3	Div. WW / YY / AA	169.8125 N		107.2	164.6750 N		107.2	A	Boulder Baldy
4	COMMAND	CMD 4		169.7500 N		107.2	167.1000 N		107.2	A	Crazy / Sunlight FS Repeater Site
5	COMMAND	CMD 5	Div. MM / OO / PP / QQ / SS	172.6500 N		107.2	166.3125 N		107.2	A	Mount Baldy
6	COMMAND	DUCK		171.1375 N			164.1500 N		131.8	A	Duck Creek
7	TACTICAL	CREW ONE		168.7250 N			168.7250 N			A	
8	TACTICAL	TAC 1	Div. MM / QQ	168.0500 N		107.2	168.0500 N		107.2	A	Div. MM
9	TACTICAL	TAC 2	STRUCTURE	168.2000 N		107.2	168.2000 N		107.2	A	
10	TACTICAL	TAC 3	Div. OO / YY	168.6000 N		107.2	168.6000 N		107.2	A	Div. QQ / YY
11	TACTICAL	TAC 4	Div. SS	166.7250 N		107.2	166.7250 N		107.2	A	Div. SS
12	TACTICAL	TAC 5	Div. AA / PP / WW	166.7750 N		107.2	166.7750 N		107.2	A	Div. AA / WW
13	Air to Ground	A/G PRI	ALL	169.2875 N			169.2875 N			A	Air to Ground Primary
14	Air to Ground	A/G SEC	ALL	166.3375 N			166.3375 N			A	Air to Ground Secondary
15	MEDIVAC	VMED	ALL	155.3400 N			155.3400 N		156.7	A	Air Ambulance
16	AIR GUARD	AIRGUARD	ALL	168.6250 N			168.6250 N		110.9	A	Air Guard

5. Prepared by
(Communications Unit) **Dave Radzivil**, COM1 (†)
David Radzivil
Digitally signed by David Radzivil
Date: 2021.08.09 17:37:45 -06'00'

Incident Location: **White Sulphur Springs**
County/State **Meagher County, Montana**
Lat/Long

The convention calls for frequency lists to show four digits after the decimal place, followed by either an "N" or a "W", depending on whether the frequency is narrow or wide band. Mode refers to either "A" or "D" indicating analog or digital (Project 25).

***** Special Instructions: Use Human Repeater When Necessary. ALL Medical calls use Command 3 or 5 (Channel 3 or 5) to Divide Communications to initiate IWI. Divide Communications Cell - (406) 438-1685**

MEDICAL PLAN (ICS 206 WF)

Incident/Project Name		1. Operational Period						
Divide Complex/American Fork		Day Shift / Night Shift August 10 2021 0600 – August 10,2021 2100						
2. Ambulance Services								
Name	Complete Address	Phone & EMS Frequency		Advanced Life Support (ALS) Yes No				
Meagher County Volunteer Ambulance	White Sulphur Springs, MT	406-547-3397 or 911		No				
Belt Ambulance (Balsinger Fire Response Area)	Belt, MT	911		No				
Townsend Ambulance	Townsend, MT	406-266-3441		No				
St. Peters EMS	Helena, MT	406-447-8293		Yes				
3. Air Ambulance Services								
Name	Phone	Type of Aircraft & Capability						
Mercy Flight (Rotor & Fixed Wing)	800-972-4000	Air Ambulance, NVG Capable. (Use TAN Channel 15 155.3400 for contact with helicopter) For Fixed Wing Transports -Ambo will transport to White Sulphur Springs Airport						
Life Flight Network	800-232-0911	Air Ambulance, NVG Capable. (Use TAN Channel 15 155.3400 for contact with helicopter)						
Two Bear Rotor	406-758-5610	Rotor- Bell 429 Hoist Capable- NVG Capable. Must be ordered as Medical Transport						
4. Hospitals								
Name Complete Address	GPS Datum – WGS 84 Coordinate Standard Degrees Decimal Minutes DD° MM.MMM' N - Lat DD° MM.MMM' W - Long		Travel Time		Phone	Helipad Yes No		Level of Care Facility
	Lat:	Long:	Air	Grnd		Yes	No	
Mtn View Medical Center 16 West Main White Sulphur Springs, MT	N 46° 32.870	W 110° 54.396	10 Min	40 Min	406-547-3321 ask for ER	X		Stabilize & Transfer
St Peters Health 2475 E Broadway St Helena, MT	N 46° 34.939	W 111° 59.764	20 Min	140 Min	406-442-2480 ask for ER	X		Area Trauma Center
Benefis Health System 1101 26 th St S Great Falls, MT	N 47° 29.510	W 111° 15.588	30 Min	60 Min	406-455-5000 ask for ER	X		Level 2 Trauma Center
Townsend Hospital 110 N. Oak Street Townsend, MT	N 46° 18.562	W 111° 58.820	X	15 Min	406-266-3186 ask for ER		X	Stabilize
*Livingston Hospital 320 Alpenglow Ln Livingston MT	N 45 40.499	W 110 31.5	X	60 Min	406-823-6450 ER	X		Stabilize
Univ. Of Utah Health 50 N Medical Dr. Salt Lake City, UT	N 40° 46.361	W 111° 50.240	90+ Min	NA	801-581-2292 ER	X		Designated Burn Center
5. Division Branch Group	Area Location Capability							
DIVISION I Balsinger	EMS Responders & Capability:		EMPF Jason Silvestri					
	Equipment Available on Scene:							
	Medical Emergency Channel:		Contact Divide Communications on Command or by phone 406-438-1685					
	ETA for Ambulance to Scene:							
	Air:		25-60 Minutes Including Spin Up Time					
	Ground:		30 Minutes to Spike 80 Minutes to Fire					
	Approved Helispot:		H1					
	Lat:		46.51.497					
	Long:		110.40.703					

MEDICAL PLAN (ICS 206 WF)

DIVISION U Balsinger	EMS Responders & Capability	EMPF K Willie & EMTF A MacArthur AMBO 1 EMPF Zach Kephart E-55 4x4 ALS Ambulance
	Equipment Available on Scene:	ALS Ambo
	Medical Emergency Channel:	Contact Divide Communications on Command or by phone 406-438-1685
	ETA for Ambulance to Scene:	
	Air:	25-60 Minutes Including Spin Up Time
	Ground:	30 Minutes to Spike 80 Minutes to Fire
	Approved Helispot:	
	Lat:	
Long:		

DIVISION T Balsinger	EMS Responders & Capability	E-50 EMTF A. Livingston, EMTF G. Ticknor 4x4 Vehicle, BLS Kit,
	Equipment Available on Scene:	
	Medical Emergency Channel:	Contact Divide Communications on Command or by phone 406-438-1685
	ETA for Ambulance to Scene:	
	Air:	25-60 Minutes Including Spin Up Time
	Ground:	30 Minutes to Spike 80 Minutes to Fire
	Approved Helispot:	
	Lat:	
Long:		

DIVISION NIGHT Balsinger	EMS Responders & Capability	
	Equipment Available on Scene:	
	Medical Emergency Channel:	Contact Divide Communications on Command or by phone 406-438-1685
	ETA for Ambulance to Scene:	
	Air:	25-60 Minutes Including Spin Up Time
	Ground:	Depends on location
	Approved Helispot:	
	Lat:	
Long:		

Show Down Ski Patrol Room	EMS Responders & Capability	O-78 EMTF Tom Christian 727-389-2481 Jeff Hatch MEDL 434-414-3521
	Equipment Available on Scene:	4x4 Vehicle, 100 Man Kit
	Medical Emergency Channel:	Contact Divide Communications on Command or by phone 406-438-1685
	ETA for Ambulance to Scene:	
	Air:	25-60 Minutes Including Spin Up Time
	Ground:	30 Minutes to Spike 80 Minutes to Fire
	Approved Helispot:	
	Lat:	
Long:		

MEDICAL PLAN (ICS 206 WF)

DIVISION A/M American Fork	EMS Responders & Capability	
	Equipment Available on Scene:	
	Medical Emergency Channel:	Contact Divide Communications on Command or by phone 406-438-1685
	ETA for Ambulance to Scene:	
	Air:	25-60 Minutes Including Spin Up Time
	Ground:	30 Minutes to 60 minutes depending on location
	Approved Helispot:	
	Lat: Long:	
DIVISION Structure American Fork	EMS Responders & Capability	
	Equipment Available on Scene:	
	Medical Emergency Channel:	Contact Divide Communications on Command or by phone 406-438-1685
	ETA for Ambulance to Scene:	
	Air:	25-60 Minutes Including Spin Up Time
	Ground:	30 - 60 Minutes depending on location
	Approved Helispot:	
	Lat: Long:	
DIVISION P American Fork	EMS Responders & Capability	E-33 EMTF L. Rosenberg, EMTF D. Dorrance E-34 EMTF Cornbin/Fallis
	Equipment Available on Scene:	E-33 BLS 4x4 Ambulance E-34 SUV
	Medical Emergency Channel:	Contact Divide Communications on Command or by phone 406-438-1685
	ETA for Ambulance to Scene:	
	Air:	25-60 Minutes Including Spin Up Time
	Ground:	30 - 60 Minutes depending on location
	Approved Helispot:	
	Lat: Long:	
DIVISION AA Woods Creek	EMS Responders & Capability	E-128 REM1, E-111 AMBO Day
	Equipment Available on Scene:	REM Team, ALS Ambo
	Medical Emergency Channel:	Contact Divide Communications on Command or by phone 406-438-1685
	ETA for Ambulance to Scene:	
	Air:	25-60 Minutes Including Spin Up Time
	Ground:	
	Approved Helispot:	
	Lat: Long:	
DIVISION MM Woods Creek	EMS Responders & Capability	EMPF Ashley Short, E-128 REM1, E-111 AMBO Day, E-112 Farris W/UTV
	Equipment Available on Scene:	ALS Kit, REM Team, ALS Ambo, UTV
	Medical Emergency Channel:	Contact Divide Communications on Command or by phone 406-438-1685
	ETA for Ambulance to Scene:	
	Air:	25-60 Minutes Including Spin Up Time
	Ground:	30 - 60 Minutes depending on location
	Approved Helispot:	
	Lat: Long:	
DIVISION SS Woods Creek	EMS Responders & Capability	E-194 Gary Ford W/ UTV, REM2, E-82 AMBO
	Equipment Available on Scene:	Medic team with UTV, REM Team, ALS Ambo
	Medical Emergency Channel:	Contact Divide Communications on Command or by phone 406-438-1685
	ETA for Ambulance to Scene:	E-128 REMS1 Team ALS, E-111 ALS AMBO at Duck Creek VFD
	Air:	25-60 Minutes Including Spin Up Time
	Ground:	30 Minutes to Spike 80 Minutes to Fire
	Approved Helispot:	
	Lat: Long:	

MEDICAL PLAN (ICS 206 WF)

DIVISION YY Woods Creek	EMS Responders & Capability	REM2, E-82 AMBO
	Equipment Available on Scene:	REM Team, ALS Ambo
	Medical Emergency Channel:	Contact Divide Communications on Command or by phone 406-438-1685
		E-128 REMS1 Team ALS, E-111 ALS AMBO at Duck Creek VFD
	Air:	25-60 Minutes Including Spin Up Time
	Ground:	30 Minutes to Spike 80 Minutes to Fire
	Approved Helispot:	
	Lat:	
Long:		
DIVISION QQ Woods Creek	EMS Responders & Capability	EMPF Trent Harper, REM2, E-82 AMBO
	Equipment Available on Scene:	ALS kit, REM Team, ALS Ambo
	Medical Emergency Channel:	Contact Divide Communications on Command or by phone 406-438-1685
		E-128 REMS1 Team ALS, E-111 ALS AMBO at Duck Creek VFD
	Air:	25-60 Minutes Including Spin Up Time
	Ground:	30 Minutes to Spike 80 Minutes to Fire
	Approved Helispot:	
	Lat:	
Long:		
DIVISION WW Woods Creek	EMS Responders & Capability	EMPF Dustin Staccup, E-82 AMBO, REM2
	Equipment Available on Scene:	ALS kit, ALS AMBO, REM Team
	Medical Emergency Channel:	Contact Divide Communications on Command or by phone 406-438-1685
		E-128 REMS1 Team ALS, E-111 ALS AMBO at Duck Creek VFD
	Air:	25-60 Minutes Including Spin Up Time
	Ground:	30 Minutes to Spike 80 Minutes to Fire
	Approved Helispot:	
	Lat:	
Long:		
DIVISION OO Woods Creek	EMS Responders & Capability	E-60 EMTF Mizrahi
	Equipment Available on Scene:	4X4 SUV
	Medical Emergency Channel:	Contact Divide Communications on Command or by phone 406-438-1685
	ETA for Ambulance to Scene:	
	Air:	25-60 Minutes Including Spin Up Time
	Ground:	30 Minutes to Spike 80 Minutes to Fire
	Approved Helispot:	
	Lat:	
Long:		
DIVISION Structure Woods Creek	EMS Responders & Capability	O-82 EMPF John Moody E-111 ALS Ambo, EMPF Jarred Corrow
	Equipment Available on Scene:	ALS Kit, ALS Ambo, ALS Team 4X4 SUV
	Medical Emergency Channel:	Contact Divide Communications on Command or by phone 406-438-1685
		E-128 REMS1 Team ALS, E-111 ALS AMBO at Duck Creek VFD
	Air:	25-60 Minutes Including Spin Up Time
	Ground:	30 Minutes to Spike 80 Minutes to Fire
	Approved Helispot:	
	Lat:	
Long:		
DIVISION PP Woods Creek	EMS Responders & Capability	E-128 REM1, E-111 AMBO Day
	Equipment Available on Scene:	ALS AMBO, REM Team
	Medical Emergency Channel:	Contact Divide Communications on Command or by phone 406-438-1685
	Air:	25-60 Minutes Including Spin Up Time
	Ground:	30 Minutes to Spike 80 Minutes to Fire
	Approved Helispot:	
	Lat:	
Long:		
Prepared by:	Date/Time	Reviewed by Safety Officer
Rich DOrazio MEDL	08/09/21 1730	Jose Castro

American Fork AND Divide Complex Overnight Medical Incidents – contact DIVIDE COMMUNICATIONS on COMMAND, or if unreachable, contact by phone 406-438-1685.

Balsinger will be using Belt Ambulance as fire is in Cascade County. Complete Medical Incident Report (8 line) per process with responding dispatch center.



HEALTH AND SAFETY MESSAGE

“We don’t plan on luck to be safe, we plan on sound risk management and good decisions”the Red Team

Incident: Divide Complex

DATE: Tuesday, August 10th, 2021

Major Hazards & Risks: Operations, Drowsy Driving, Heavy Equipment

Operational tempo with line construction, mop up and engaging where opportunities are presented will increase across the incident today after a brief pause due to wetting rain. Don’t let silly acts result in injuries or accidents. Stay alert and engaged.

Drowsy Driving: *Drowsy driving is the dangerous combination of driving and sleepiness or fatigue. This usually happens when a driver doesn’t get enough sleep, but it can also happen due to untreated sleep disorders, medications, drinking alcohol, or shift work. Warning signs are yawning and blinking frequently, drifting from your lane, missing an exit, etc. Don’t hesitate to pull over to rest for several minutes if you feel you are becoming drowsy.*

Heavy Equipment: *Heavy equipment has been essential on this incident. If you are an operator, take care of your health and don’t injure yourself. If you are not, do all you can to help them get to their assignment and accomplish their mission. Yield the road, save some parking space and provide extra eyes on fire activity.*

Speak Up: *If you see something say something. Whether it is stopping an unsafe act, notice a dangerous hazard, or anything else that can cause injury. Speak up and avoid a potentially dangerous or advanced medical situation*

“CONFUSED”



“ASK QUESTIONS FOR CLARIFICATION”

The cornerstone of safety is to take time to assess the risks involved with a mission.

In order to encourage this principle, please consider using the “STOP” acronym to act as a reminder to pursue all missions in a safe manner.



**Step Back
Think
Organize
Proceed**

Red Team Safety Officers: Tony Rivers, Mike Cook, Larry Connell, Brad Lidell, Jose Castro, John Fugitt, Tommy Hawkins, Todd Mott, Dave Stone

LIAISON OFFICER INFORMATION

FIRE	NAME	CELL	EMAIL
DIVIDE COMPLEX	DAVID PARKER – LOFR	910-546-6202	David_parker@nps.gov
AMERICAN FORK	JIM COOPER – LOFR	346-213-3849	jocooper@tfs.tamu.edu
WOODS CREEK	ED CHRISTOPHER - LOFRt	208-859-8525	Edwin_christopher@firenet.gov
SUPPORT	PAUL STEVENS – LOFR	252-216-6316	NPSOBXRANGER@YAHOO.COM
SUPPORT	STEPHANIE ALLISON – LOFRt	662-763-8374	Stephanie.allison@usda.gov
SUPPORT	BIRK ROSEMAN - LOFRt	850-363-7214	Birk.roseman@usda.gov

COVID INFORMATION

1. **MASKS ARE REQUIRED** on this incident when employees are working or visiting indoor office, tents, etc. This is regardless of vaccination status or local laws/regulations.
 - a. Working indoors as a MODULE OF ONE it is appropriate to not wear a mask unless there is a visitor outside your MODULE OF ONE.
2. **MASKS ARE REQUIRED** on this incident when employees are unable to social distance. This includes breakout meetings, lines for supplies/food/showers, or assisting others outside your MODULE OF ONE.

Wildland Fire COVID-19 Screening Tool

Today or in the past 24 hours, have you had any of the following symptoms*?



SYMPTOMS	
• Cough more than expected?	• Fatigue, outside your normal for firefighting?
• Shortness of breath or difficulty breathing?	• Headache, outside your normal for firefighting?
• Fever*? Chills?	• Congestion or runny nose, outside your normal for firefighting?
• Muscle pain, outside your normal for firefighting?	• Nausea or vomiting?
• Sore throat?	• Diarrhea?
• New loss of taste or smell?	

**Take temperature with no-touch thermometer, if available*

FOR ALL COVID RELATED QUESTIONS OR ISSUES, INCLUDING SYMTOMATIC EMPLOYEES, PLEASE CONTACT THE COVID-19 COORDINATOR IMMEDIATELY.

COVER-19 COORDINATOR: BIRK ROSEMAN – 850-363-7214 – BIRK.ROSEMAN@USDA.GOV

AIR OPERATIONS SUMMARY

Prepared By: John Fish

Prepared Date: 8.9.21

Prepared Time: 1800

INCIDENT NAME: Divide Complex/American Fork/Woods Creek	OPS PERIOD DATE: August 10, 2021	START TIME: 0800	END TIME: 2000	Sunrise: 0614	Sunset: 2043
3. REMARKS (Safety Notes, Hazards, and Air Operations Special Equipment, etc.): Hazards – Poor Visibility due to smoke, anticipate general and fire aviation traffic. Use caution when utilizing non-towered airports. See and Avoid.					
<ul style="list-style-type: none"> • Helicopter requests can be made by DIVS/Branch/OPS directly to Helibase via Command. • Fixed wing aircraft ordered through Air Attack if on scene, otherwise through AOBDD. • All recon flight requests go through WSS Helibase 					

PERSONNEL	NAME	PHONE #	FREQUENCIES	AM	FM	FIXED-WING- Type/ Make-Model/ N#/ Base
AOBD	John Fish	850-843-0977 850-509-0598	A/G Ellis		168.7375	AIRTANKERS – Order through Air Attack if on scene, otherwise through AOBDD.
HEBM White Sulphur (7S6) HEBM(T)	Clint Davis HELIBASE Nicole Christian	479-243-8646 208-803-1827	A/G Balsinger Primary - A/A TFR/FW - A/A RW	125.125 134.675	166.6125	AIR ATTACK – Order through Air Attack if on scene, otherwise through AOBDD (cell phone) LEAD PLANES- Available through dispatch.
HEBM Townsend ASGS(T)	Brian Butler HELIBASE	970-946-8068 208-912-6079	A/G American Fork Primary - A/G Secondary - A/A TFR/FW - A/A RW	119.100 128.250	169.1500 172.7500	AERIAL SUPERVISION- Relief ATGS avail on request through dispatch.
ATGS ATGS ATGS(T)	Dave Robinson Jason Longfellow Chad Smitherman	928-606-2694 386-212-9871 386-937-0660	A/G Woods Creek Primary - A/G Secondary - A/A TFR/FW - A/A RW	127.500 132.4750	169.2875 166.3375	SEATS- Available through Dispatch
ASGS	Jack Finley	404-909-0248				

HELICOPTERS

FAA N#	T Y	MAKE/ MODEL	BASE	START	AVAIL	REMARKS	FAA N#	T Y	MAKE/ MODEL	BASE	START	AVAIL	REMARKS
N948CH	1	CH-47	7S6	0800	0900	R1 Prepo	N406RG	1	Puma	Townsend	0800	0900	R1 Prepo
N312KA	1	K-Max	76S	0800	0900	Complex	N719HT	1	CH-54B (tank)	HLN	0800	0900	R1 Prepo
N353RC	2	UH-1H	7S6	0800	0900	R1 Prepo	N4247V	2	58T	Townsend	0800	0900	R1 Prepo
N210MA	2	Bell 210	7S6	0800	0900	R1 Prepo	N401HQ	3	AS350B3	HLN	0800	0900	Forest Ship/Short-haul
H-14HX	3	Bell 407	7S6	0800	0900	EU/Complex							

TASK/ MISSION/ ASSIGNMENT (Type/ function includes: Air Tactical, Retardant, Recon, Personnel Transport, Bucket Operations, SAR, etc.

TYPE/FUNCTION	NAME OF PERSONNEL OR CARGO (If applicable) or instructions for tactical aircraft	MISSION START	FLY FROM	FLY TO
Recon	As Requested	As Requested		
Bucket Support / Supply Missions	As Requested	As Requested		
Personnel Transport	As Requested	As Requested		
Aerial Supervision	As Requested	As Requested		

PUBLIC INFORMATION

Phone: 406-426-9612

Facebook: <https://facebook.com/HLCNF>

Twitter: <https://twitter.com/LewisandClarkNF>

Inciweb: American Fork fire <https://inciweb.nwcg.gov/incident/7681>

Balsinger fire <https://inciweb.nwcg.gov/incident/7624>

Woods Creek fire <https://inciweb.nwcg.gov/incident/7649>



WE NEED YOUR PICTURES!

TEXT VIDEOS/PHOTOS to:

303-495-4754

EMAIL to:

2021.divide@firenet.gov

AIRDROP US

at any briefing or at the PIO shop

- **Recording video?** Please use landscape orientation and keep 'em short.

Include information about who took the photo and a note about what you are shooting.

- **Need something sent to the incident?** Here's the mailing address:

Divide Fire Complex

SA RED IMT1 Public Information Shop

204 W. Folsom

White Sulphur Springs, MT 59645

TRAINING MESSAGE

TRAINEES: IF YOU ARE WORKING ON A POSITION TASKBOOK AND HAVE NOT CHECKED IN WITH THE TRAINING SECTION, PLEASE DO SO AS SOON AS POSSIBLE. PLEASE COMPLETE THE CHECK FORM BY SCANNING THE QR CODE OR CLICKING THE LINK BELOW.

TRAINEES: PLEASE ALLOW TIME BEFORE YOUR DEMOB TO CLOSE OUT WITH TRAINING.

WHEN CLOSING OUT WITH TRAINING, PLEASE HAVE YOUR COMPLETED PERFORMANCE EVALUATION (225/226) AND POSITION TASKBOOK WITH COMPLETED EVALUATORS PAGE EMAILED TO DAYVSON_BERNARDO@FIRENET.GOV.

DAYVSON BERNARDO, TRAINING SPECIALIST











<https://forms.office.com/Pages/DesignPage.aspx?origin=OfficeDotCom&lang=en-US&route=Start#:~:text=https%3A//forms.office.com/g/W5MRu1vc9J>

FINANCE SECTION

TIME MISSING - 4 OR MORE DAYS:

- **WOODS CREEK:** C-21, C-23, C-25, E-44, E-47, E-47, E-48, E-50, O-3, O-25, O-35, O-49
- **DIVIDE COMPLEX:** C-14, C-19, E-111, E-114, E-120, E-121, E-186, O-105, O-114, O-126, O-137, O-141, O-144, O-146, O-147, O-148, O-149, O-150, O-153, O-155, O-160, O-178, O-180, O-186, , O-189, O-192, O-198, O-225, O-228, O-239, O-254, O-263, O-283
- **AMERICAN FORK:** E-10, E-57, E-58, E-60, O-8, O-9, O-55, O-57, O-58, O-72, O-80, O-82, O-83, O-86, O-88
- When submitting your CTRs and Shift Tickets, remember to email your information to the fire assigned on your Resource Order. In the remarks, place the name of the fire worked on that day.
 - 2021.divide.finance@firenet.gov
 - 2021.americanfork.finance@firenet.gov
 - 2021.woodscreek.finance@firenet.gov
- Please print **CLEARLY, LEGIBLY** and **SEND ELECTRONICALLY**. The items you **MUST** have on your CTR are: incident name, your name, your position (e.g. ENGB), O, C, E, A-#, date, hours, total hours, documentation in remarks such as fire you are working on, and supervisor signature.
- **Follow Work: Rest.** If exceeded, MITIGATE 2:1 and JUSTIFY. SIIBM Chapter 10-13
- **Hazard Pay** - SIIBM Chapter 10-18 and 5 CFR 550.901-907 Hazard pay is for those who engage in fireline activities. Indicate: "Firefighting on uncontrolled fireline."
- Please remember to take at least a 30-minute break every 8-hours. If a break is not taken, please document in remarks section on the bottom the CTR reason why break was not taken.
- Contact Finance Section via email 2-days prior to your scheduled **demob** date.
- ADs please make sure you have sent in your **Casual Hire and Resource Order** to the email address that reflects the fire listed on your Resource Order.

Finance Remote Processing Procedures


<p>To the right is access to electronic Finance forms. You can access them via the QR code or the URL. On each form are four buttons PRINT, RESET, SAVE and EMAIL. You can complete these forms on your cell phone, tablet or laptop. They are Adobe PDF forms so you will need a PDF reader app on your device. The forms were created on a laptop so the commands in your cell phone and tablet do not allow for the Save and Print functions to work. You will need to use your app's functionality to Save or Print.</p> <p>Once you have completed the appropriate form for your resource please email to your supervisor for approval.</p> <p>Supervisors can use their app to apply a signature or just type /s/ your name on the approval line. After approving please email the approved form back to the resource for their record and to the correct finance email:</p> <p>2021.americanfork.finance@firenet.gov</p> <p>2021.divide.finance@firenet.gov</p> <p>2021.woodscreek.finance@firenet.gov</p> <p>Resources, please send photos or electronic copies of Casual Hire forms, contracts, Cooperative agreements, Vehicle inspection, Manifests and resource orders to the correct finance email:</p> <p>2021.americanfork.finance@firenet.gov</p> <p>2021.divide.finance@firenet.gov</p> <p>2021.woodscreek.finance@firenet.gov</p>	 <p style="text-align: center;">Crew Time Report</p>	
	 <p style="text-align: center;">Shift Ticket</p>	
	 <p style="text-align: center;">Emergency Fuel and Oil Ticket</p>	
	 <p style="text-align: center;">General Message</p>	

Human Resource Message

'Work smarter, not harder,' the saying goes. Here on the incident, working smarter includes:

- encouraging one another in our individual assignments,
- maintaining the collective energy and focus of the team, and
- supporting each other in times of adversity, challenge and change.

Remember that we are all here for a common purpose and each of us is making a valuable contribution to our mission.



Which person is the tallest????

They are all the same size. It's just an optical illusion that makes them look different. We all look different, but inside we are really all the same too.

Human Resource Specialist – Karen Hartman
Contact number – 801-368-3493

Trivia of the day: August 10 is Spoil Your Dog Day

Tentative DEMOB List – 5 Day

Divide Complex, American Fork, Woods Creek

INCIDENT NAME	DEMOB DATE	REQ #	RESOURCE NAME	KIND	TRV	CITY
DIVIDE	08/10/2021	E-12	PEANUT PIE ENTERPRISES LLC	ENG6	POV	BASIN, MT
WOODS CR	08/10/2021	E-38	ENG6 - OUTBACK FIREFIGHTING, INC	ENG6	POV	PUEBLO, CO
DIVIDE	08/10/2021	E-39	ENG6 - DESERT HILLS FIRE DIST	ENG6	POV	LK HAVASU CITY, AZ
AMERICAN	08/10/2021	E-58	KANSAS	ENG6	AOV	GARDNER, KS
DIVIDE	08/10/2021	E-105	WTS2 CASTLE MOUNTAIN	WTS2		
DIVIDE	08/10/2021	E-106	WTS2 - BIG SKY F.D	WTS2	AOV	BIG SKY, MT
AMERICAN	08/10/2021	O-55	FARINETTI, CHRIS JOSEPH	SOF2	AIR	GRAND JUNCTION, CO
WOODS CR	08/10/2021	O-83	GILBERT, JASON LEE	TFLD	AOV	LINCOLN, MT
AMERICAN	08/11/2021	E-20	ENG6 - CORVALLIS RFD - E18	ENG6	AOV	CORVALLIS, MT
AMERICAN	08/11/2021	E-22	ENG6 - FLAT ROCK CONTRACTING	ENG6	POV	HAMILTON, MT
AMERICAN	08/11/2021	E-25	ENG6 - HART VENTURES, INC.	ENG6	POV	HAMILTON, MT
AMERICAN	08/11/2021	E-26	ENG6 - WHITE HORSE FORESTRY, INC.	ENG6		WSS, MT
AMERICAN	08/11/2021	E-34	FRONT LINE EMS	RES	POV	MOUNTAIN HOME, ID
DIVIDE	08/11/2021	E-37	HE TASK FORCE - KING MTN FORESTRY	MISC	POV	HELENA, MT, MT
DIVIDE	08/11/2021	E-38	ENG6 - LOOMIS FIRE CONTROL LLC	ENG6	POV	PRESCOTT, AZ
WOODS CR	08/11/2021	E-44	ENG4 - ID-MCN MADISON FIRE DEP	ENG4		
DIVIDE	08/11/2021	E-50	FEL1 - 24/7 LLC	FEL1	POV	WSS, MT
DIVIDE	08/11/2021	E-57	FEL1 - J & E CONTRACTING, LLC - A	FEL1	POV	UNKNOWN
DIVIDE	08/11/2021	E-98	ENG3X - AZ-BDL ENG-23	ENG3	AOV	BEAVER DAMN, AZ
DIVIDE	08/11/2021	E-99	ENG3 - AZ-APN - ENG-1833	ENG3	AOV	ALPINE, AZ
DIVIDE	08/11/2021	E-109	ENG6 - GIST ENTERPRISES, LLC	ENG6	POV	CASCADE, MT
DIVIDE	08/11/2021	E-113	ENG6 - BAKKEN, BRANDON	ENG6	POV	TOWNSEND, MT
WOODS CR	08/11/2021	O-6	ASHCRAFT, JOHN R	TFLD	AR	SALIBURY, MD
AMERICAN	08/11/2021	O-8	PHILIPSON, ABRAHAM DOMINICK	DIVS	AR	TAMPA, FL
AMERICAN	08/11/2021	O-9	LOWELL, DANIEL L	TFLD	AOV	WINDSOR, CO
WOODS CR	08/11/2021	O-17	EMPF MONTANA ONLY HDC 11,	EMPF	POV	HAMILTON, MT
WOODS CR	08/11/2021	O-18	FMOD - BROTHERS FIRE LLC	FMOD	POV	HAMILTON, MT
WOODS CR	08/11/2021	O-23	RYAN, JENNIFER C	REAF		
AMERICAN	08/11/2021	O-66	PICHE, JOHN OWEN	COMT	AR	CAMPTON, NH
AMERICAN	08/11/2021	O-80	MORRISON, IAN JAMES	IMET	AR	HONOLULU, HI
DIVIDE	08/11/2021	O-153	SHARPTON, CHRISTOPHER DAVID	SITL	AR	ASHVILLE, NC
DIVIDE	08/11/2021	O-154.66	FRANCIS, COREEN	ORDM	POV	CARSON CITY, NV
DIVIDE	08/11/2021	O-181	GRATER, STEPHEN	DIVS		
DIVIDE	08/11/2021	O-244	POST, MICHAEL DAVID	GSUL	AR	W PALM BEACH, FL
DIVIDE	08/12/2021	C-19	BEAR JAW - AZ-HIG	HC21	AOV	FLAGSTAFF, AZ
DIVIDE	08/12/2021	E-3	MEADOW CR CONTRACTING	DOZ3	POV	SUPERIOR, MT
WOODS CR	08/12/2021	E-45	ENG4 - GOODING RURAL	ENG4	POV	GOODING, ID
WOODS CR	08/12/2021	E-48	ENG3X - AZ-RIO ENG-520	ENG3	POV	RIO RICO, AZ
WOODS CR	08/12/2021	E-49	ENG3X - AZ-ORC ENG-692	ENG3	AOV	ORACLE, AZ
WOODS CR	08/12/2021	E-56	WTS3 - CAHOON CONSTRUCTION	WTS3	POV	CHARLO, MT
WOODS CR	08/12/2021	E-58	FEL1 - J & E CONTRACTING	FEL1	POV	SEELEY LAKE, MT
WOODS CR	08/12/2021	E-64	SKIDGINE, T3 - BODLE, AL	SKG3	POV	HELENA, MT
WOODS CR	08/12/2021	E-65	MISC - SKIDGINE, T2 - BODLE, AL	SKG2		
WOODS CR	08/12/2021	E-80	KEVIN ERICKSON	FORK		

DIVIDE	08/12/2021	E-104	WTS2 - THOMPSON AND SONS INC.	WTS2		
DIVIDE	08/12/2021	E-114	ENG6 - E691	ENG6	AOV	YELLOWSTONE, MT
DIVIDE	08/12/2021	E-118	ENG6 - FLAME CHASER ASSOCIATION	ENG6	POV	BROWNING, MT
DIVIDE	08/12/2021	E-186	TOWN OF BERNALILLO BRUSH 141	ENG6	POV	BERNALILLO, NM
WOODS CR	08/12/2021	O-3	KOSTRZEWSKI, CRAIG	DIVS	AOV	WARREN, PA
WOODS CR	08/12/2021	O-49	SIMS, SHANNON G	RCDM	AR	KELSO , TN
AMERICAN	08/12/2021	O-69	WATERS, NATHAN	PIOF	AR	KNOXVILLE, TN
AMERICAN	08/12/2021	O-78	CHRISTIAN, THOMAS JOHN	EMTF	AR	NEWPORT RICHEY, FL
DIVIDE	08/12/2021	O-155	MCCARTHY, MATTHEW GERARD	BCMG	AR	BISHOP, CA
DIVIDE	08/12/2021	O-159	MARTIN, JASON R	DIVS	AR	OCALA, FL
DIVIDE	08/12/2021	O-167	JONES, STEPHEN A	SEC2	AR	POTTS CAMP, MS
DIVIDE	08/12/2021	O-187	POOLE, ANNE REBECCA	GISS		AIKEN, SC
DIVIDE	08/12/2021	O-198	DISKIN, MATTHEW BURKE	GISS	OTH	WAYNESVILLE, NC
DIVIDE	08/12/2021	O-225	EGGIE, ALEXANDRINA ROSE	DRIV	AOV	HELENA, MT
DIVIDE	08/12/2021	O-262	BENNETT, ALICIA DARLENE	PIOF	REN	DENVER, CO
WOODS CR	08/13/2021	C-21	PR-EYF-C1	HC2I	AR	DREYN, PR
WOODS CR	08/13/2021	C-26	HELENA, MT T2IA INTERAGENCY CREW	HC2I		
AMERICAN	08/13/2021	E-9	ENG6 - ERNESTO SAUL MAGANA	ENG6	OTH	RICHFIELD, UT
DIVIDE	08/13/2021	E-9	BISHOP, MERVIN - T6 - C83845	ENG6	POV	MALTA, MT
DIVIDE	08/13/2021	E-26	NICK BROWN WILDLAND, LLC	ENG6	POV	GREAT FALLS, MT
WOODS CR	08/13/2021	E-46	ENG3 - AZ-TRI - ENG-106	ENG3	AOV	CLAYPOOL, AZ
WOODS CR	08/13/2021	E-55	WTS2 - DZS CONTRACTING	WTS2	POV	GRANGEVILLE, ID
WOODS CR	08/13/2021	E-82	MEDICAL - AMBULANCE, T2 - HDC 3 ALS AMBO WMI MT 02	AMBU	POV	HAMILTON, MT
DIVIDE	08/13/2021	E-116	ENG6 - CAHOON, BRIAN	ENG6	POV	CHARLO, MT
DIVIDE	08/13/2021	E-117	ENG6 - BAKKEN, ROBERT -	ENG6	POV	
DIVIDE	08/13/2021	E-120	WT2 - BELT VFD - T204	WTS2		BELT , MT
DIVIDE	08/13/2021	E-122	WT2 - MONARCH E-703	WTS2	AOV	MONARCH, MT
DIVIDE	08/13/2021	E-123	PUMP TRAILER - MONARCH E-706	TRLR	AOV	MONARCH, MT
AMERICAN	08/13/2021	O-18	KOSIK, DOUGLAS G	ARCH	AR	SESSER, IL
AMERICAN	08/13/2021	O-72	WANNARKA, JEDEDIAH J	PIOF	AR	ST CROIX FALLS, WI
AMERICAN	08/13/2021	O-82	BROWN, SEAN L	BCMG	AOV	MONTROSE, CO
AMERICAN	08/13/2021	O-83	LYONS, JOHN J	INCM	AOV	PORT ANGELES, WA
AMERICAN	08/13/2021	O-86	BRASSFIELD, ROBERT K	READ		COUER D ALENE, ID
DIVIDE	08/13/2021	O-126	HAUGAN, EVAN JAMES	DIVS		GREAT FALLS, MT
DIVIDE	08/13/2021	O-137	MENDENHALL, DONALD	DRIV	PAS	WSS, MT
DIVIDE	08/13/2021	O-156	KLING, ADAM ARTHUR	HEQB	AR	HARRISBURG, PA
DIVIDE	08/13/2021	O-157	HISTED, TONY MICHAEL	HEQB	AR	STANDISH, MI
DIVIDE	08/13/2021	O-221	HEGGEN, NANCY LYNN	DRIV	PAS	WSS, MT
DIVIDE	08/13/2021	O-222	BOUTIN, KATY L	DRIV	PAS	WSS, MT
DIVIDE	08/14/2021	C-23	FORT BELKNAP - CREW #2 MOB #1	CC	BUS	FORT BELKNAP, MT
WOODS CR	08/14/2021	C-25	BLACKFEET - CAMP CREW #1	CC	BUS	BROWNING, MT
AMERICAN	08/14/2021	E-14	ENG6 - BISHOP, MERVIN	ENG6		MALTA, MT
WOODS CR	08/14/2021	E-59	FEL1 - WESTSLOPE FOREST MGMT	FEL1	POV	FRENCHTOWN, MT
WOODS CR	08/14/2021	E-88	GWT2 - QUICK RESPONSE FIRE	GWT2	POV	GRANGEVILLE, ID
WOODS CR	08/14/2021	E-89	POT2- CASCADE WATER TANKERS	POT2	POV	EAST WENATCHEE, WA
WOODS CR	08/14/2021	E-91	MEC D & S DIESEL LL	MEC	POV	CHUBBUCK, ID
WOODS CR	08/14/2021	E-103	WTS2- BURNHAM, LUKE	WTS2	POV	SUPERIOR, MT
WOODS CR	08/14/2021	E-106	WTS3 SNOWY CREEK BUILDER	WTS3		

DIVIDE	08/14/2021	E-125	NOMADIC LAND CAMPS	CSU	POV	POCATELLO, ID
WOODS CR	08/14/2021	O-43	BARKLEY, ROY	THSP	AOV	HELENA, MT
AMERICAN	08/14/2021	O-88	LIDELL, RICHARD BRADLEY	SOF1	AR	BEDFORD, IN
DIVIDE	08/14/2021	O-160	LEONARD, ROBERT FRICKER	SEC1	AR	ST SIMONS ISLAND, GA
DIVIDE	08/14/2021	O-171	FRAZIER, JOSHUA SHANE	SEC1	AOV	COMMERCE CITY, CO
DIVIDE	08/14/2021	O-178	PARR, JOSEPH	TFLD	AOV	WILMINGTON, IL
DIVIDE	08/14/2021	O-180	JENSEN, JASON EDWIN	DIVS	REN	NEW BLOOMFIELD, MO
DIVIDE	08/14/2021	O-185	PHILLIPS, BRITTANY B	RESL		CHILHOWIE, VA
DIVIDE	08/14/2021	O-188	GONZALEZ, IVETTE	TIME	AR	FT. MEYERS, FL
DIVIDE	08/14/2021	O-193	SMITH, JOHNNY R	LSC1	AR	STORY, AR
DIVIDE	08/14/2021	O-201	MORRIS, RYAN	SPUL	AR	HERNANDO, MS
DIVIDE	08/14/2021	O-202	FARMER, TONY	ITSS	AR	ATLANTA, GA
DIVIDE	08/14/2021	O-203	LEE, ANNA	PTRC	AIR	KEY LARGO, FL
DIVIDE	08/14/2021	O-213	KEPHART, ZACKARY ALFRED	EMTF	REN	GREAT FALLS, MT
DIVIDE	08/14/2021	O-226	VEJTASA, WILLIAM J	DRIV	PAS	STANFORD, MT
DIVIDE	08/14/2021	O-238	DAVIS, CLINT D	HEBM	AR	LITTLE ROCK, AR

DEMOB HOURS 0700 - 2000

*****If you need a flight home, contact demob at least 72 hours before your demob day to make arrangements. *****

Three things to keep in mind about demobbing:

1. You need to be off shift for minimum 8 hours and rested before we can let you start travelling.
2. You need to be back to your home unit by 2200 hours or you have to RON and continue travelling the next day.
3. If you are taking a flight home, please shower and put clean clothes on. Your fellow passengers will be very appreciative and you won't end up on the no fly list!

On your demob day, or last work day, you should:

1. Turn in all supplies, radios and computer equipment checked out from the incident.
2. Email all ICS-214s (Unit Logs) and evaluations Documentation at 2021.divide.docs@firenet.gov
3. Go to the Ground Support Unit for equipment and vehicle inspections.
4. Go through weed wash and obtain a receipt to verify that the equipment has been cleaned. Return that receipt to demob (this can be done virtually by emailing a picture of the receipt to: 2021.divide.demob@firenet.gov.)
5. For water handling equipment that has drafted from streams, lakes or ponds, you must decontaminate your fittings and drafting hose (footvalve, hose, etc) at the Aquatic Invasive Species Decontamination station co-located with the weed wash. Follow directions on the tank.
6. Contact Time Unit to complete time and review your final OF-288 or OF-286. This may be done virtually. See instructions in IAP.
7. Report back to the Demobilization Unit to verify travel information home, including ETD/ETA and RON locations. This can be done virtually by calling DMOB.

Call Marg Olson, DMOB at 573-647-5844 for demobs involving air travel.

Call Bobby Cahal, DMOB at 352-220-4161 for other demobs and extensions.

2021.divide.demob@firenet.gov

Logistics

Ordering Process

Orders should be sent to the below ORDM's by noon for Cache Orders. For all other orders please have orders to ORDM's by 0800 hours or 1500 hours. Orders should be routed as shown below:

Divide Complex Orders

Coreen Francis, ORDM

coreen_francis@firenet.gov

American Fork & Woods Creek Orders

Darrius Truss, ORDM

darrius_truss@firenet.gov

Weed Wash Hours:

0730 to 1300 and 1430 to 2000.

Divide ICP Catering located at Jackson Ranch

Meal Hours:

Breakfast: 0530 to 0830

Dinner: 1830 to 2100

Shower Hours for Jackson Ranch Shower Unit

0500 – 1100

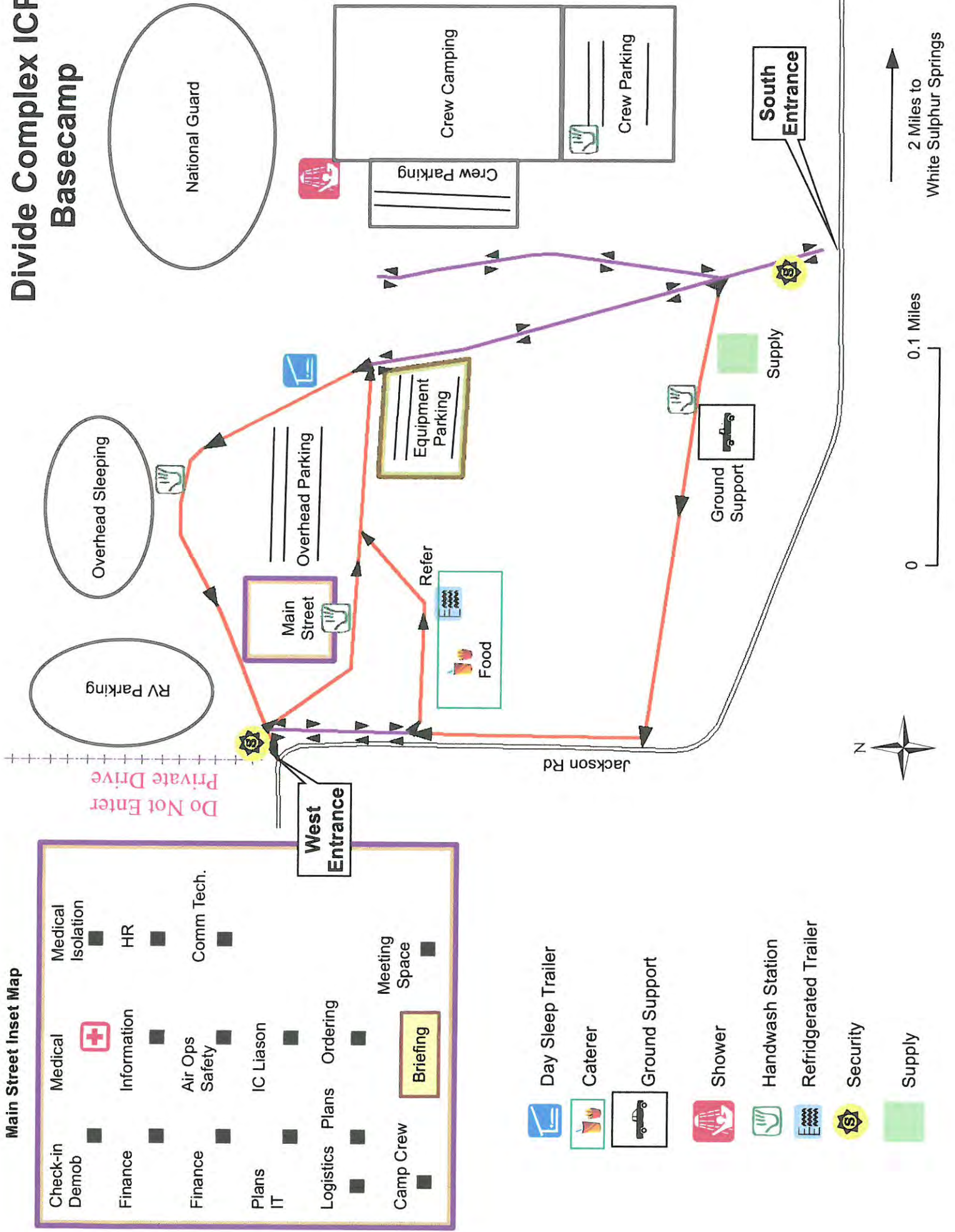
1500 - 2300

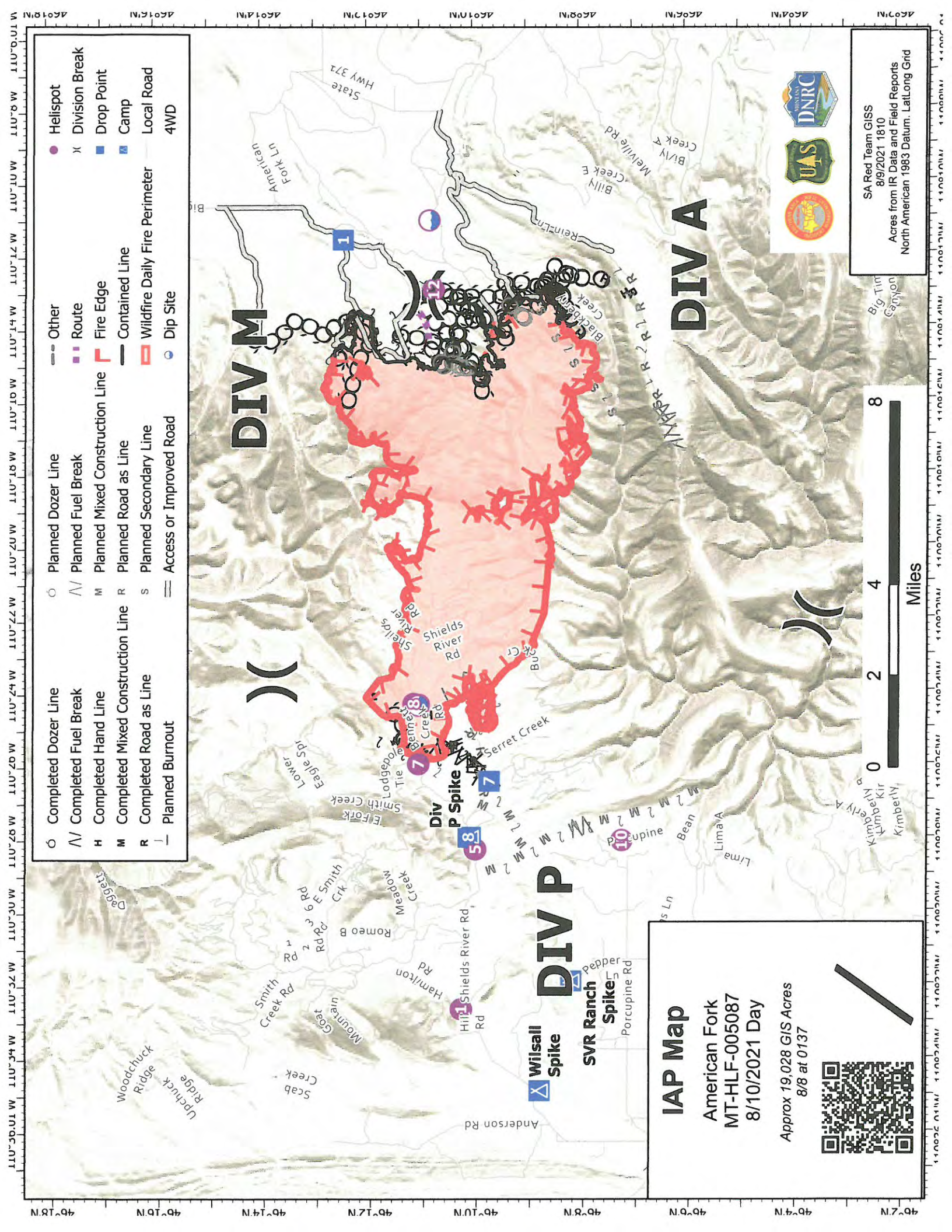
Divide Complex Weed Wash Map



Weed wash is located 1.3 miles West of US 89 on Luppold Rd (AKA Cemetary Rd).

Divide Complex ICP Basecamp





- | | | |
|-------------------------------------|-----------------------------------|------------------|
| ○ Completed Dozer Line | ○ Planned Dozer Line | ○ Helispot |
| Λ Completed Fuel Break | Λ Planned Fuel Break | X Division Break |
| H Completed Hand Line | M Planned Mixed Construction Line | ■ Drop Point |
| M Completed Mixed Construction Line | R Planned Road as Line | ■ Camp |
| R Completed Road as Line | S Planned Secondary Line | — Local Road |
| — Planned Burnout | == Access or Improved Road | — 4WD |
| | | ○ Dip Site |

IAP Map
American Fork
MT-HLF-005087
8/10/2021 Day

Approx 19,028 GIS Acres
 8/8 at 0137





SA Red Team GIS
 8/9/2021 1810
 Acres from IR Data and Field Reports
 North American 1983 Datum. LatLong Grid

DIV M

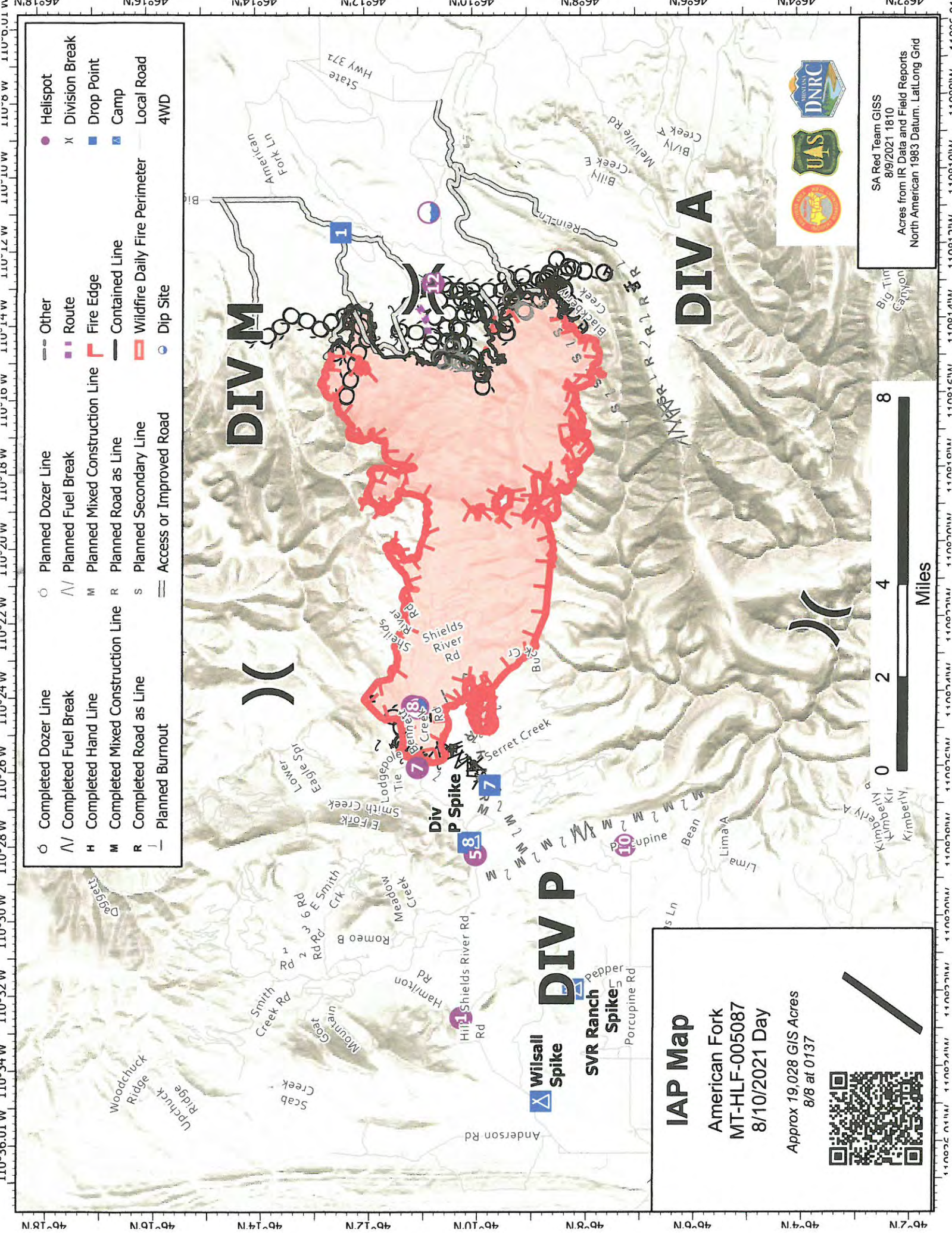
DIV A

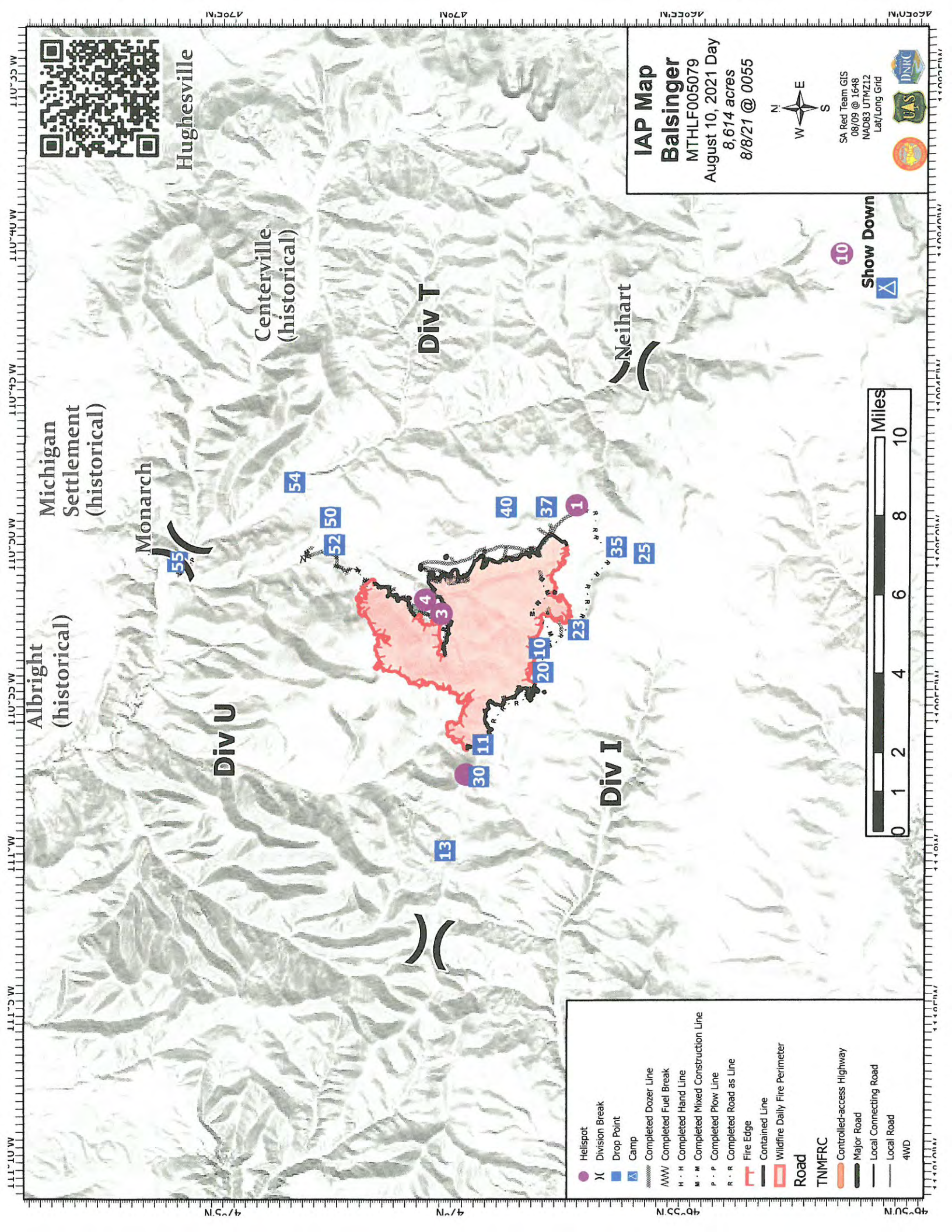
DIV P

Div P Spike

Wilsall Spike

SVR Ranch Spike





Hughesville

Michigan Settlement (historical)

Monarch

Centerville (historical)

Div T

Neihart

Albright (historical)

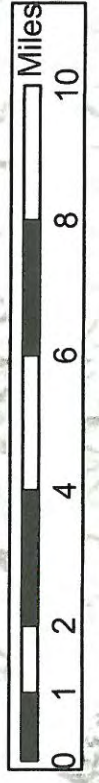
Div U

Div I

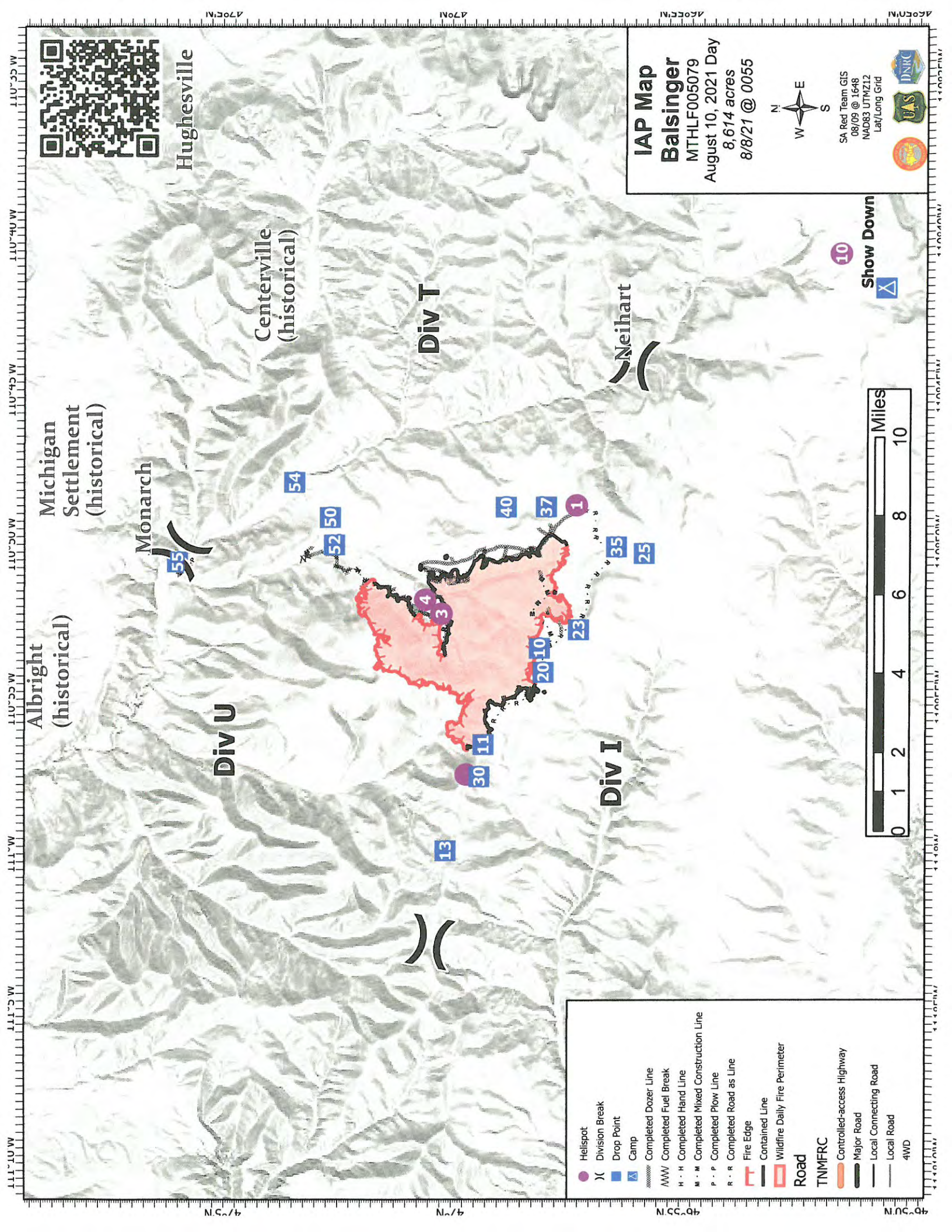
IAP Map
Balsinger
 MTHLF005079
 August 10, 2021 Day
 8,614 acres
 8/8/21 @ 0055

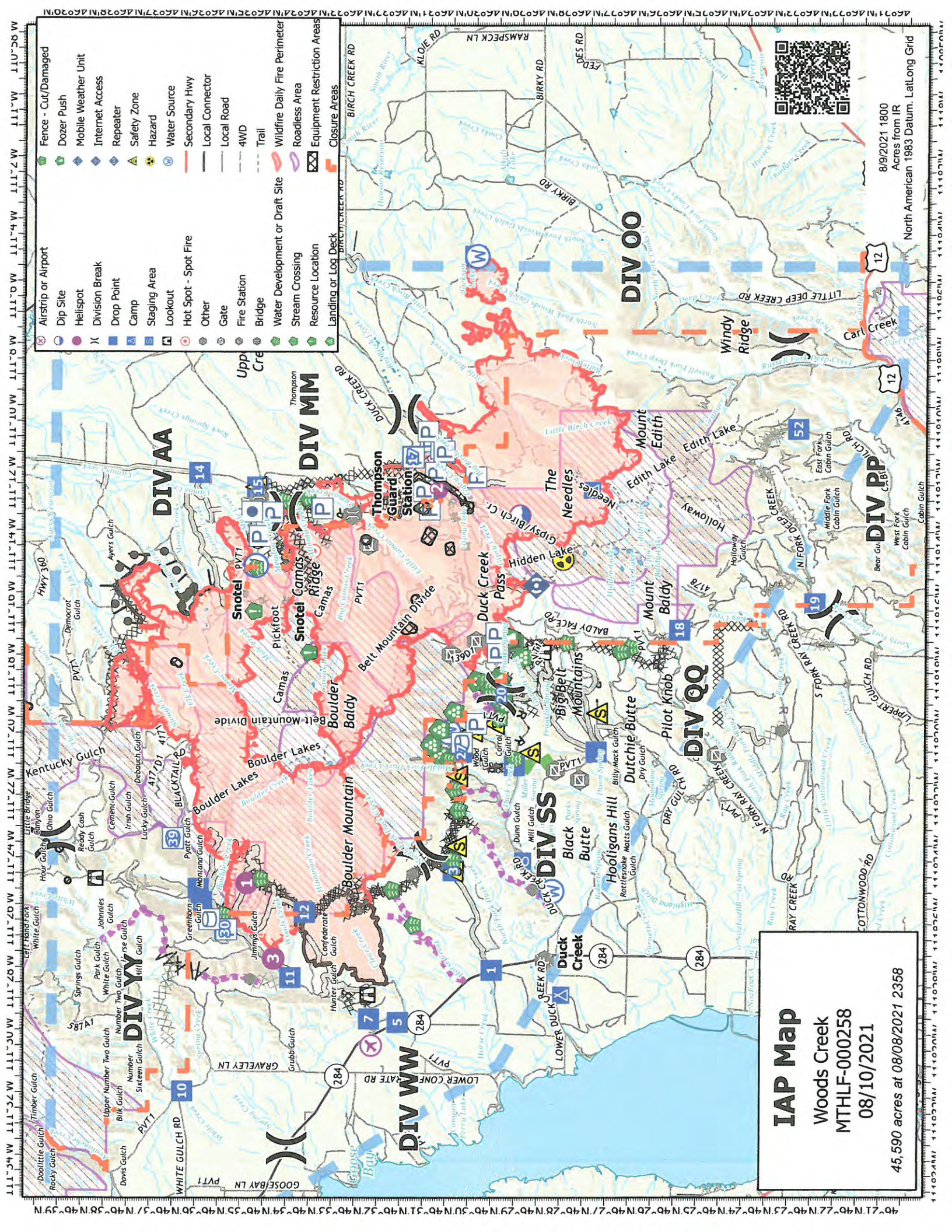
SA Red Team GIS
 08/09 @ 1648
 NAD83 UTMZ12
 Lat/Long Grid

Show Down



- Hellspot
- Division Break
- Drop Point
- Camp
- Completed Dozer Line
- Completed Fuel Break
- Completed Hand Line
- Completed Mixed Construction Line
- Completed Plow Line
- Completed Road as Line
- Fire Edge
- Contained Line
- Wildfire Daily Fire Perimeter
- Road**
- Controlled-access Highway
- Major Road
- Local Connecting Road
- Local Road
- 4WD





- | | | | |
|--|---------------------------------|--|-------------------------------|
| | Airstrip or Airport | | Fence - Cut/Damaged |
| | Dip Site | | Dozer Push |
| | Hellsport | | Mobile Weather Unit |
| | Division Break | | Internet Access |
| | Drop Point | | Repeater |
| | Camp | | Safety Zone |
| | Staging Area | | Hazard |
| | Lookout | | Water Source |
| | Hot Spot - Spot Fire | | Secondary Hwy |
| | Other | | Local Connector |
| | Gate | | Local Road |
| | Fire Station | | 4WD |
| | Bridge | | Trail |
| | Water Development or Draft Site | | Wildfire Daily Fire Perimeter |
| | Stream Crossing | | Roadless Area |
| | Resource Location | | Closure Areas |
| | Landing or Log Deck | | |



IAP Map
 Woods Creek
 MTHLF-000258
 08/10/2021
 45,590 acres at 08/08/2021 2358

8/9/2021 1800
 Acres from IR
 North American 1983 Datum, LatLong Grid

PHONE LIST - RED TEAM - 07312021

Position	Name	Phone Number	Position	Name	Phone Number
COMMAND					
ICT1	Steve Parrish	850-524-1244	TIME (t)	Kimberly Winkler	706-581-0310
ICT1 (t)	John "Patrick" Pearson	402-630-0685	COST	Ivette Gonzalez	239-220-4787
LOFR	David Parker	910-546-6202	COMP	Patrick McClellan	812-876-4280
LOFR (t)	Stephanie Allison	662-763-8374	COMP	Diane Lowder	501-246-6277
LOFR (t)	Edwin Christopher	208-959-8525	PROJ/EQTR	Alice Barnette	865-243-6222
			PROC (V)	Marlene Hudson	850-570-5478
				Theresa Hood	404-909-0250
COVID					
PIO1	Birk Roseman	850-363-7214	PLANNING		
PIO1	Catherine Hibbard	413-412-2959	PSC1	David Berens	601-319-2906
PIO2	Bonnie Strawser	252-423-0815	PSC1 (t)	Jason Braunstein	434-249-9915
PIO2 (t)	John Nichols	501-282-9634	RESL	Jessica Valdez	817-915-9413
PIO2 (t)	Timothy Webb	231-649-2880	RESL	Brittany Phillips (virtual)	850-693-3997
PIOF (t)	Christopher Pineo	781-454-6355	RESL (t)	William "Ed" Bratcher	318-623-9097
			RESL (t)	Sue Sobieski	231-342-0318
			SCKN	Laura Vann	404-626-7244
			SCKN (t)	Sarah Bridges	828-541-1082
			SITL	Eric Schmeckpeper	803-348-0005
			ITSS	Joseph Ashby	678-360-8954
SOF1	Tony Rivers	318-771-1316	ITSS (t)	Bridgette Webb	662-202-6210
SOF1	Tommy Hawkins	706-676-7538	GISS	Tommy Barnes	423-319-8463
SOF1	Michael Cook	205-544-6077	GISS	Clint Roberts	601-408-4276
SOF1 (t)	John Fugitt	936-546-1882	IMET	Ian Morrison	808-282-6790
SOF1 (t)	Jose Castro	470-209-3478	FBAN	Greg Titus	850-251-1254
			DEMOB	Marg Olson	573-647-5844
OPERATIONS			DEMOB	Bobby Cahal	352-220-4161
OSC1	Peter Myers	706-400-2015	TNSP	Al Hoke	678-232-7107
OSC1	Troy Floyd	706-346-2944	LOGISTICS		
OSC1	Michael Davis	936-219-7743	LSC1	Leslie Morgan	423-716-1510
OSC1	David Walker	401-536-4047	LSC1	Jane Arteaga	530-957-3558
OSC2 (t)	Michael "Shane" Sturgill	423-202-6567	LSC1	Sally Browning	828-421-4608
OSC2 (t)	James Browning	828-200-0102	LSC1 (t)	Christopher Revels	864-490-4192
OPBD	Chad Cook	828-360-4985	SPUL	Nina Donley	205-243-8816
STPS	Craig Robertson	540-353-7124	SPUL	Ryan Morris	661-860-0696
STPS (t)	Chad Stover	540-820-0252	LSC2	Jim Aldridge	919-636-2471
			COML	Jerry Patrick	601-942-2786
DIVS	Jeremy Kolaks	812-279-0848	COML (t)	David Radzivil	954-553-6553
DIVS	Mike Ward	470-446-2274	ORDM	Darius Truss	678-577-4807
DIVS	John Fry	814-571-2964	ORDM (t)	Coreen Francis	916-261-6995
DIVS	Roy Rushing	850-373-8201	FACL	Susanne Adams	715-783-0291
DIVS (t)	Alex Sronce	864-490-5746	GSUL	Martin "Pat" Wright	803-295-2819
DIVS (t)	Edward Hardesty				
AIR OPERATIONS					
AOBD	John Fish	850-843-0977	MEDL	Frederick Adler	479-238-6064
ASGS	Jack Finley	404-909-0248	MEDL	Richard D'Orazio	239-249-1855
ATGS	David Robinson	928-606-2694	FDUL (t)	David Malone	706-833-7043
ATGS (t)	Chad Smitherman		RCDM	Lisa Meekins	252-455-3730
			RCDM (t)	Andrew Thompson	706-399-6459
			SECM	Karen Bradford	423-851-4206
			SECM (t)	Michael Esters	601-750-7802
FINANCE					
FSC1	Sandra Morris	770-670-0274			
FSC1 (t)	John Warner	936-546-3169			

MEDICAL PLAN (ICS 206 WF)

Controlled Unclassified Information//Basic

Medical Incident Report

FOR A NON-EMERGENCY INCIDENT, WORK THROUGH CHAIN OF COMMAND TO REPORT AND TRANSPORT INJURED PERSONNEL AS NECESSARY.

FOR A MEDICAL EMERGENCY: IDENTIFY ON SCENE INCIDENT COMMANDER BY NAME AND POSITION AND ANNOUNCE "MEDICAL EMERGENCY" TO INITIATE RESPONSE FROM IMT COMMUNICATIONS/DISPATCH.

Use the following items to communicate situation to communications/dispatch.

1. CONTACT COMMUNICATIONS / DISPATCH (Verify correct frequency prior to starting report)

Ex: "Communications, Div. Alpha. Stand-by for Emergency Traffic."

2. INCIDENT STATUS: Provide incident summary (including number of patients) and command structure.

Ex: "Communications, I have a Red priority patient, unconscious, struck by a falling tree. Requesting air ambulance to Forest Road 1 at (Lat./Long.) This will be the Trout Meadow Medical, IC is TFLD Jones. EMT Smith is providing medical care."

Severity of Emergency / Transport Priority	<input type="checkbox"/> RED / PRIORITY 1 Life or limb threatening injury or illness. Evacuation need is IMMEDIATE <i>Ex: Unconscious, difficulty breathing, bleeding severely, 2^o - 3^o burns more than 4 palm sizes, heat stroke, disoriented.</i> <input type="checkbox"/> YELLOW / PRIORITY 2 Serious Injury or illness. Evacuation may be DELAYED if necessary. <i>Ex: Significant trauma, unable to walk, 2^o - 3^o burns not more than 1-3 palm sizes.</i> <input type="checkbox"/> GREEN / PRIORITY 3 Minor Injury or illness. Non-Emergency transport <i>Ex: Sprains, strains, minor heat-related illness.</i>	
Nature of Injury or Illness & Mechanism of Injury		Brief Summary of Injury or Illness <i>(Ex: Unconscious, Struck by Falling Tree)</i>
Transport Request		Air Ambulance / Short Haul/Hoist Ground Ambulance / Other
Patient Location		Descriptive Location & Lat. / Long. (WGS84)
Incident Name		Geographic Name + "Medical" <i>(Ex: Trout Meadow Medical)</i>
On-Scene Incident Commander		Name of on-scene IC of Incident within an Incident <i>(Ex: TFLD Jones)</i>
Patient Care		Name of Care Provider <i>(Ex: EMT Smith)</i>

3. INITIAL PATIENT ASSESSMENT: Complete this section for each patient as applicable (start with the most severe patient)

Patient Assessment: See IRPG page 106

Treatment:

4. TRANSPORT PLAN:

Evacuation Location (if different): (Descriptive Location (drop point, intersection, etc.) or Lat. / Long.) Patient's ETA to Evacuation Location:

Helispot / Extraction Site Size and Hazards:

5. ADDITIONAL RESOURCES / EQUIPMENT NEEDS:

Example: Paramedic/EMT, Crews, Immobilization Devices, AED, Oxygen, Trauma Bag, IV/Fluid(s), Splints, Rope rescue, Wheeled litter, HAZMAT, Extrication

6. COMMUNICATIONS: Identify State Air/Ground EMS Frequencies and Hospital Contacts as applicable

Function	Channel Name/Number	Receive (RX)	Tone/NAC *	Transmit (TX)	Tone/NAC *
COMMAND					
AIR-TO-GRND					
TACTICAL					

7. CONTINGENCY: Considerations: If primary options fail, what actions can be implemented in conjunction with primary evacuation method? Be thinking ahead.

8. ADDITIONAL INFORMATION: Updates/Changes, etc.

REMEMBER: Confirm ETA's of resources ordered. Act according to your level of training. Be Alert. Keep Calm. Think Clearly. Act Decisively.