


Woods Creek Fire MT-HLF-000258 7/31/2021


Infrared Interpretation
IR Flight 7/30/2021 2055 MDT
13,601 Acres

- IR Isolated Heat Source
- ☉ Cloud Cover
- IR Heat Perimeter
- ▨ IR Intense Heat
- ⦿ IR Scattered Heat


UTM Zone 12 WGS84



0 0.5 1 1.5 2 2.5 Miles



7/30/2021 10:05:13 PM PDT
Woods_Creek_IR_Map.mxd



Mark Grupe, IRIN
mark_grupe@nps.gov

