

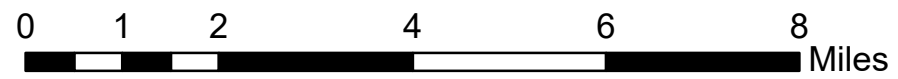


Legend

-  20210816_1938_WoodsCreek_HeatPerimeter
-  20210816_1938_WoodsCreek_CloudCover
-  20210816_1938_WoodsCreek_IntenseHeat
-  20210816_1938_WoodsCreek_ScatteredHeat
-  20210816_1938_WoodsCreek_IsolatedHeatSources



Woods Creek Incident
 MT-HLF-000258
 Infrared Map
 Imagery Date: 20210816 @ 1938 MDT
 Interpreted Acres: 55,834
 Infrared Interpreter: Ashly Kula

