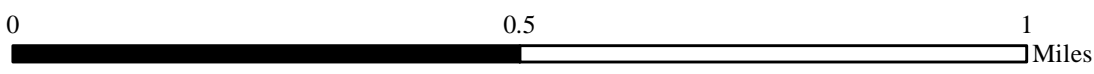







Source: Esri, Maxar, GeoEye, Earthstar Geographics, CNES/Airbus DS, USDA, USGS, AeroGRID, IGN, and the GIS User Community

INFRARED MAP
BLACKBURN
ID-IPF-000424
Infrared (Interpreted) Acres: 135
August 18, 2022 @ 2003 PDT

*IRIN: Cheron Ferland
Duluth, MN
Nad 83 Zone 11*



-  Heat Perimeter
-  Intense Heat
-  Scattered Heat