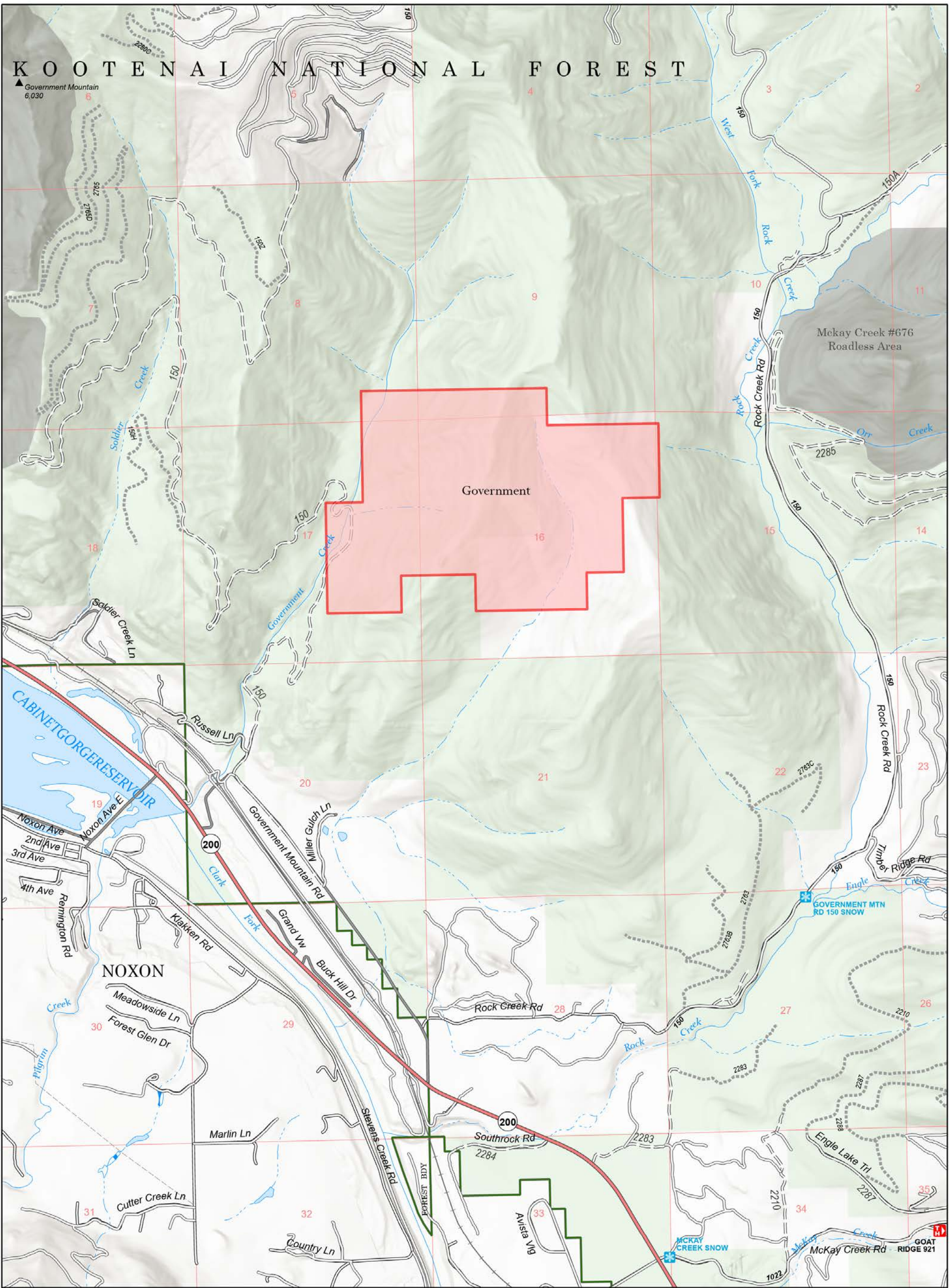


KOOTENAI NATIONAL FOREST

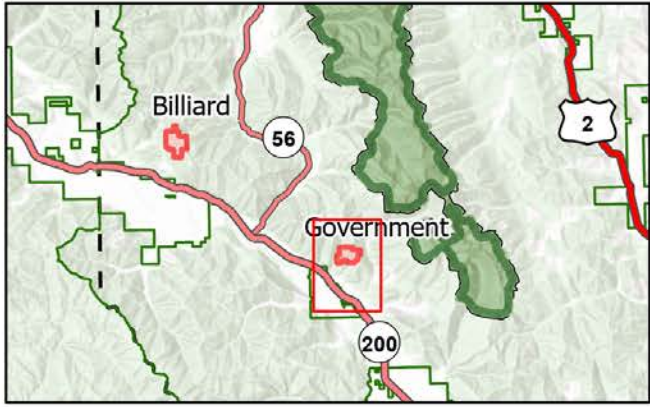
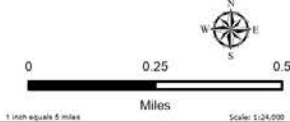
▲ Government Mountain
6,030



Public Information

Government
MTKNF-002240
9/4/2022
Estimated 654 acres

Fire perimeter updated from
Hand Sketch from VIIRS on
9/4/2022



-  Wildfire Perimeter
-  State Primary Route
-  Administrative FS Boundary
-  USFS Roadless Areas
-  Forest Service Land



NR Remote Incident
Support
9/4/2022 0754
North American 1983
Datum LatLong Grid

Public Information