

IDAHO PANHANDLE NATIONAL FORESTS

KOOTENAI NATIONAL FOREST

CABINET GORGE RESERVOIR

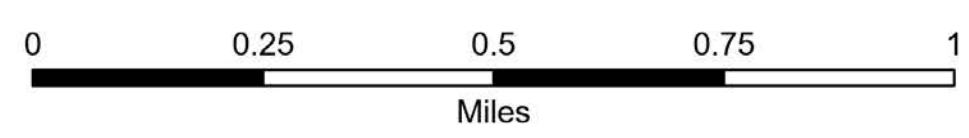
HERON

Billiard










Operations








9/7/2022
Billiard
MTKNF-000235
574 acres




Fire perimeter updated from
IR on 9/6/2022 @ 2253



1 inch equals 2 miles
Scale: 1:13,200

-  Helibase
-  Drop Point
-  Other
-  Stream Crossing
-  Landing or Log Deck
-  Culvert
-  Planned Dozer Line
-  Planned Fuel Break
-  Temporary Flight Restriction

-  Wildfire Perimeter
-  Uncontained
-  State Primary Route
-  USFS Roads Closed
-  Gravel Road
-  Dirt Road
-  Unimproved Road

-  Administrative FS Boundary
-  USFS Roadless Areas
-  Forest Service Land



NR Remote Incident Support
9/7/2022 0628
North American 1983 Datum, Lat/Long Grid

Operations