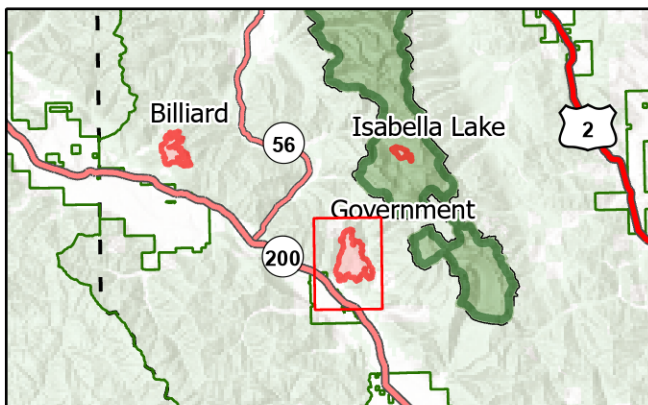
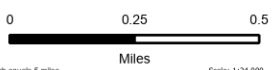





Public Information

Government
 MTKNF-002240
 9/17/2022
 2,376 acres

Fire perimeter updated from
 IR on 9/16/2022 @ 2125



-  Wildfire Perimeter
-  State Primary Route
-  Forest Service Land
-  Completed Dozer Line



NR Remote Incident
 Support
 9/17/2022 0824
 North American 1983
 Datum, Lat,Long Grid

Public Information