

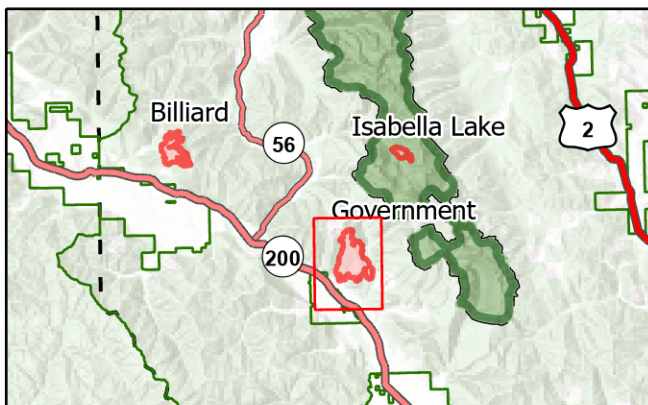
Public Information





Government
 MTKNF-002240
 9/18/2022
 2,414 acres

Fire perimeter updated from
 IR on 9/17/2022 @ 2031



0 0.25 0.5
 Miles
 Scale: 1:24,000



-  Wildfire Perimeter
-  State Primary Route
-  Forest Service Land
-  Completed Dozer Line



NR Remote Incident
 Support
 9/18/2022 0809
 North American 1983
 Datum, Lat,Long Grid

Public Information