



















IAP
Bull Gin Complex
 MTKNF-000261
 3,824 total acres
 09/19/2022











 Fire perimeter updated from
 IR on 9/17/2022 @ 2031

 Helispot
 Helibase
 Division Break
 Drop Point
 Staging Area

 Lookout
 Fire Origin
 Value at Risk
 Other
 Gate
 Bridge
 Water Development or Draft Site

 Structure Wrap
 Stream Crossing
 Resource Location
 Repair Point
 Landing or Log Deck
 Dozer Push

 Culvert
 Mobile Weather Unit
 Repeater
 Hazard
 Water Source
 Completed Dozer Line

 Completed Fuel Break
 Completed Hand Line
 Planned Dozer Line
 Planned Fuel Break
 Planned Hand Line
 Planned Road as Line
 Access or Improved Road
 Other
 Repair Line

 Road Repair
 Fire Edge (Field Collection)
 Contained
 Uncontained
 Wildfire Perimeter
 State Primary Route
 Wilderness Boundary
 Forest Service Land



 NR Team 2
 9/18/2022 2143
 North American 1983 Datum, Lat/Long Grid

