

-115°48' -115°47'30" -115°47' -115°46'30" -115°46' -115°45'30" -115°45' -115°44'30" -115°44' -115°43'30" -115°43' -115°42'30" -115°42' -115°41'30" -115°41' -115°40'30" -115°40' -115°39'30"

# Branch I

KOOTENAI NATIONAL FOREST

CABINET MOUNTAINS WILDERNESS

Div Z

Government

Div T

CABINET GORGER RESERVOIR

NOXON RESERVOIR










NOXON








**Operations**  
 Government  
 MTKNF-002240  
 9/20/2022  
 2,470 acres








Fire perimeter updated from IR on 9/19/2022 @ 1957










0 0.5 1  
Miles

-  Helispot
-  Division Break
-  Drop Point
-  Staging Area
-  Lookout
-  Other
-  Gate
-  Bridge
-  Mobile Weather Unit

-  Repeater
-  Hazard
-  Water Source
-  IR Isolated Heat Source
-  Cloud Cover
-  IR 1957 20220919
-  IR Scattered Heat

-  Uncontained
-  Completed Dozer Line
-  Completed Fuel Break
-  Completed Hand Line
-  Planned Dozer Line
-  Planned Fuel Break
-  Access or Improved Road

-  Other
-  Temporary Flight Restriction
-  Wildfire Perimeter
-  Forest Service Land
-  Federal Wilderness
-  State Primary Route
-  Gravel Road

-  Dirt Road
-  Unimproved Road
-  USFS Roads Closed
-  Trail



NR Team 2  
 9/20/2022 0447  
 North American 1983  
 Datum, Lat/Long Grid

Operations