




Suppression Repair
 Government
 MTKNF-002240
 9/21/2022
 2,624 acres

*Fire perimeter updated from
 IR on 9/20/2022 @ 1954*



0 0.25 0.5 0.75 1
 Miles

- | | | | | |
|----------------|---------------------------------|-------------------------|--------------------------|-----------------------|
| Pump | Water Development or Draft Site | Uncontained | Wildfire Perimeter | Completed - Inspected |
| Water Tank | Stream Crossing | Completed Dozer Line | Federal Wilderness | |
| Helispot | Resource Location | Completed Fuel Break | Forest Service Land | |
| Division Break | Repair Point | Completed Hand Line | Gravel Road | |
| Drop Point | Landing or Log Deck | Planned Dozer Line | Dirt Road | |
| Staging Area | Dozer Push | Access or Improved Road | Unimproved Road | |
| Lookout | Culvert | Highlighted Feature | USFS Roads Closed | |
| Fire Origin | Mobile Weather Unit | Other | State Primary Route | |
| Value at Risk | Repeater | Repair Line | In Use - Fire Management | |
| Other | Hazard | Road Repair | In Use - Fire Management | |
| Gate | Water Source | | No Repair Needed | |
| Bridge | | | In Use - Fire Management | |

NR Team 2
 9/21/2022 0520
 North American 1983 Datum, Lat/Long Grid