





















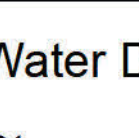

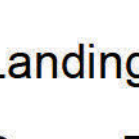

Suppression Repair
 Government
 MTKNF-002240
 9/23/2022
 2,763 acres










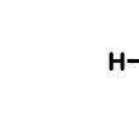
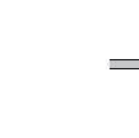
Fire perimeter updated from
 IR on 9/22/2022 @ 2139



0 0.25 0.5 0.75 1
 Miles

-  Pump
-  Water Tank
-  Helispot
-  Division Break
-  Drop Point
-  Staging Area
-  Lookout
-  Fire Origin
-  Value at Risk
-  Other
-  Gate
-  Bridge

-  Water Development or Draft Site
-  Stream Crossing
-  Resource Location
-  Repair Point
-  Landing or Log Deck
-  Dozer Push
-  Culvert
-  Mobile Weather Unit
-  Repeater
-  Hazard
-  Water Source

-  Contained
-  Uncontained
-  Completed Dozer Line
-  Completed Fuel Break
-  Completed Hand Line
-  Planned Dozer Line
-  Access or Improved Road
-  Highlighted Feature
-  Other
-  Repair Line
-  Road Repair

-  Wildfire Perimeter
-  Federal Wilderness
-  Forest Service Land
-  Gravel Road
-  Dirt Road
-  Unimproved Road
-  USFS Roads Closed
-  State Primary Route
-  In Use - Fire Management
-  In Use - Fire Management
-  No Repair Needed
-  In Use - Fire Management

●●● Completed - Inspected



NR Team 2
 9/23/2022 0610
 North American 1983 Datum, Lat/Long Grid