
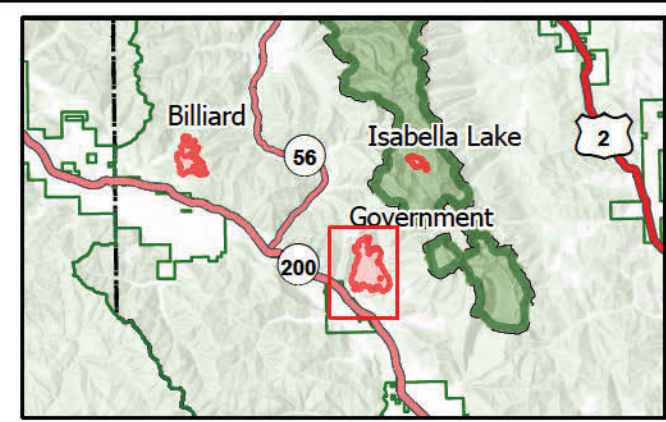




Public Information

Government
 MTKNF-002240
 09/28/2022
 2,783 acres
 Fire perimeter updated from
 IR on 9/26/2022 @ 1955



0 0.25 0.5
 Miles



-  Wildfire Perimeter
-  State Primary Route
-  Forest Service Land
-  Completed Dozer Line



Register Type 3
 9/27/2022 1840
 North American 1983
 Datum: Lat, Long Grid

Public Information