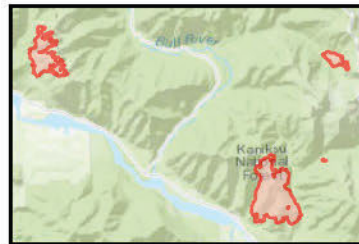


Suppression Repair Seeding

- Pounds of Seed**
- 25
- Wildfire Perimeter
- Existing Roads
- Completed Dozer Line
- Completed Hand Line
- Road Repair

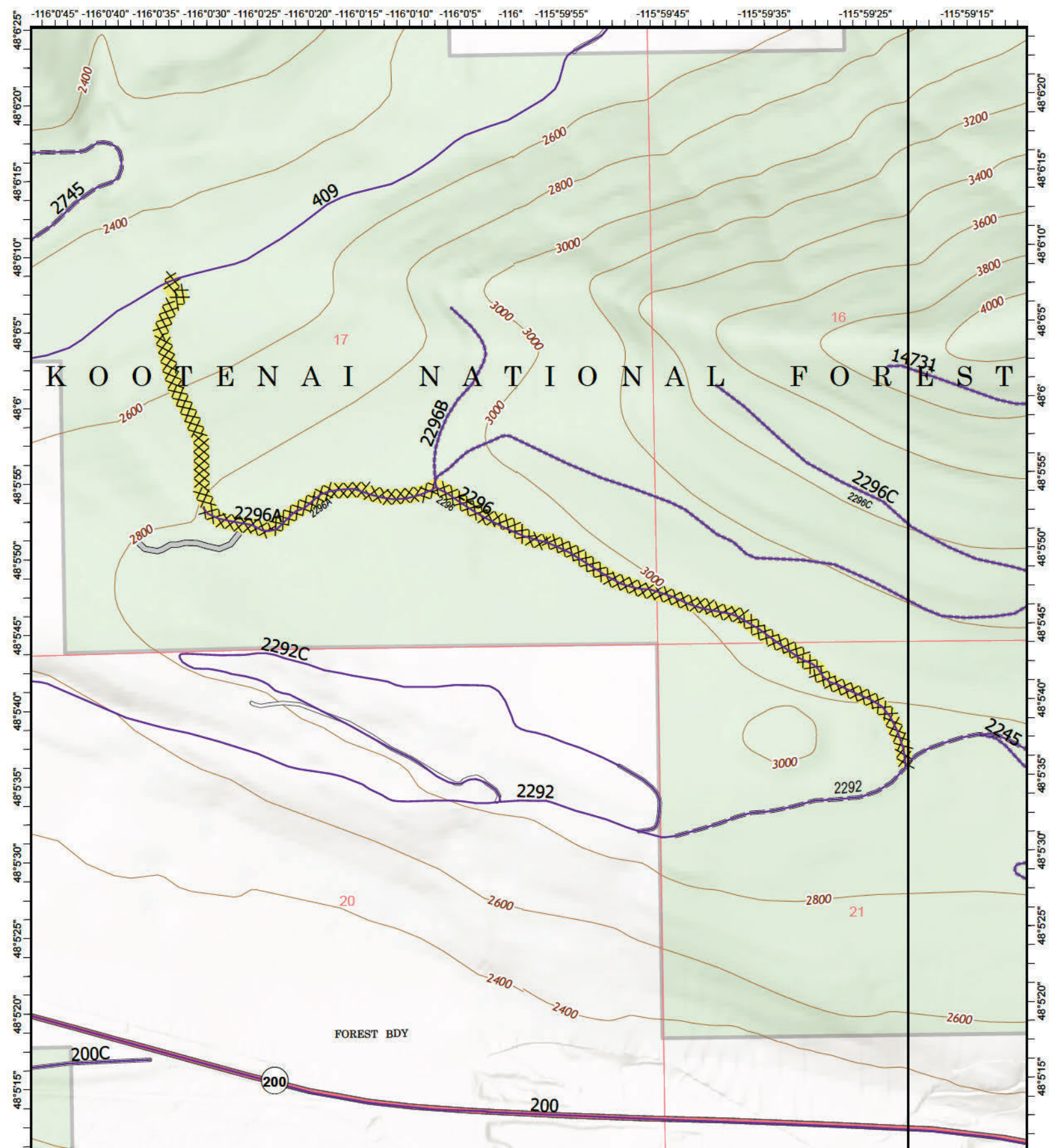
Map: Billiard Cabin Road

Fire perimeter updated from on



Register Type 3
9/30/2022 0517
North American 1983 Datum.
Lat/Long Grid

Suppression Repair

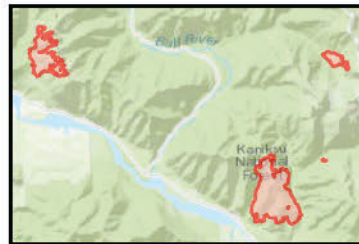


Suppression Repair Seeding

- Pounds of Seed
75
- Existing Roads
- Completed Dozer Line
- Access or Improved Road

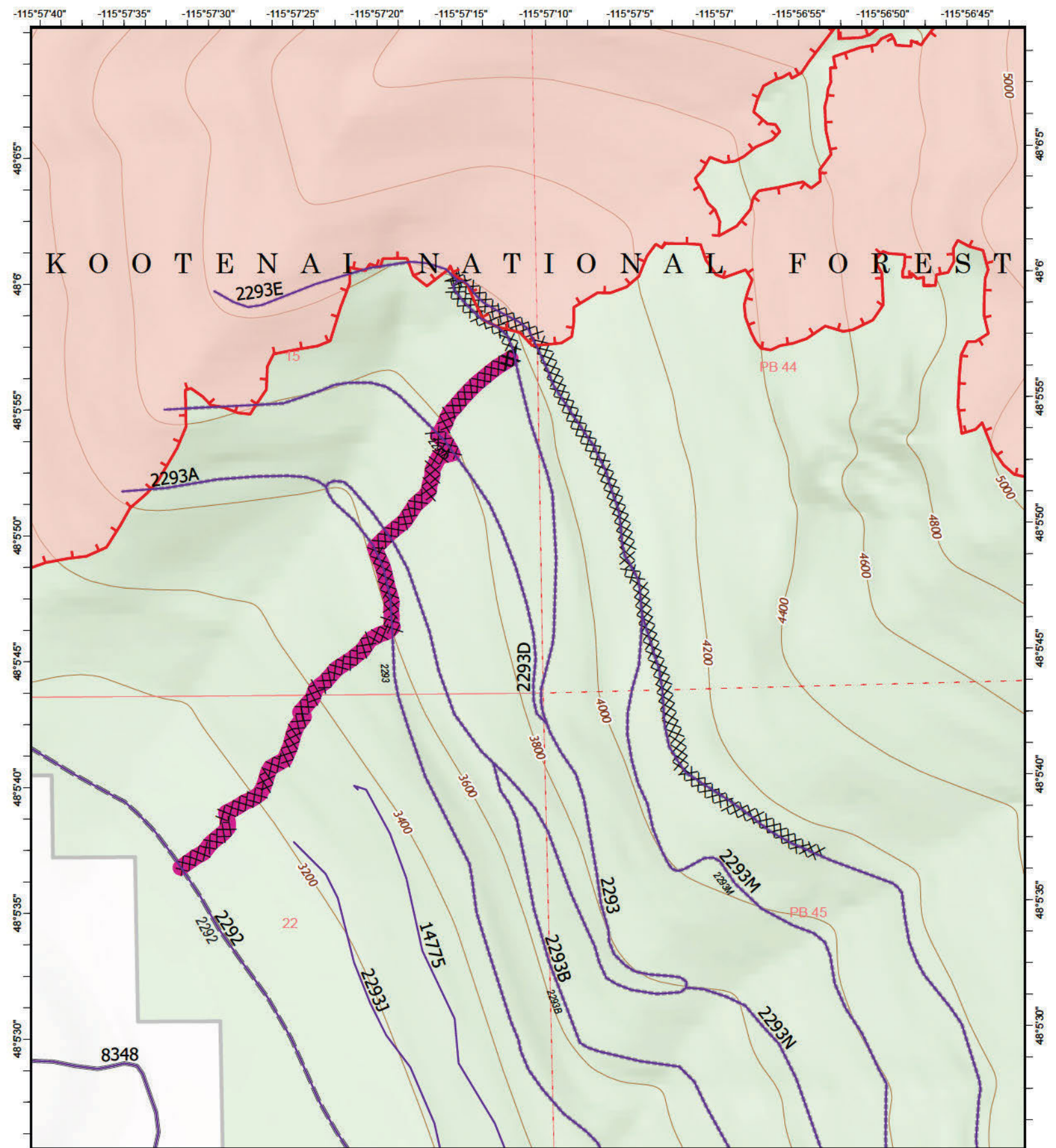
Map: Billiard 2296 DL

Fire perimeter updated from on



Register Type 3
9/30/2022 0517
North American 1983 Datum.
Lat/Long Grid

Suppression Repair

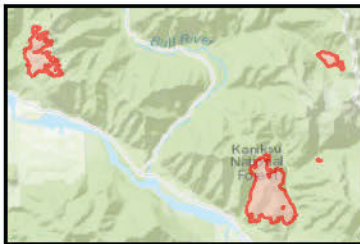
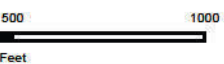


Suppression Repair Seeding

- Pounds of Seed
- 50
- Wildfire Perimeter
- Existing Roads
- Completed Dozer Line

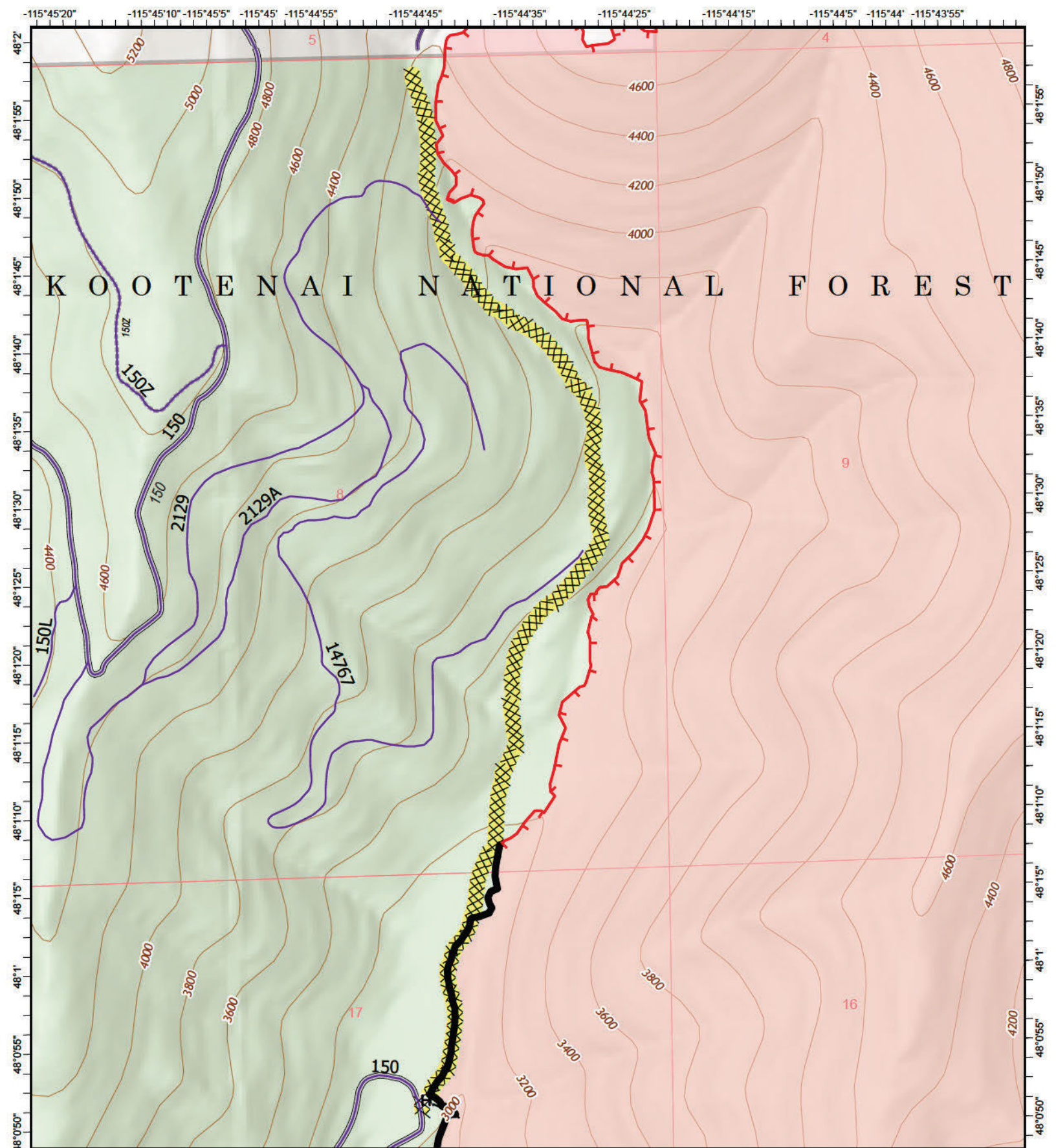
Map: Billiard 2293 DL

Fire perimeter updated from on



Register Type 3
9/30/2022 0517
North American 1983 Datum.
LatLong Grid

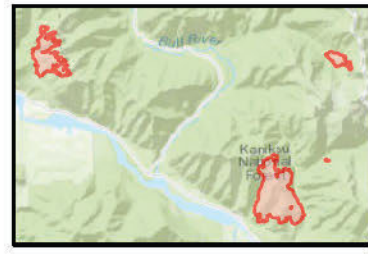
Suppression Repair



Suppression Repair Seeding

- Pounds of Seed
75
- Wildfire Perimeter
- Existing Roads
- Completed Dozer Line
- Completed Hand Line
- Access or Improved Road

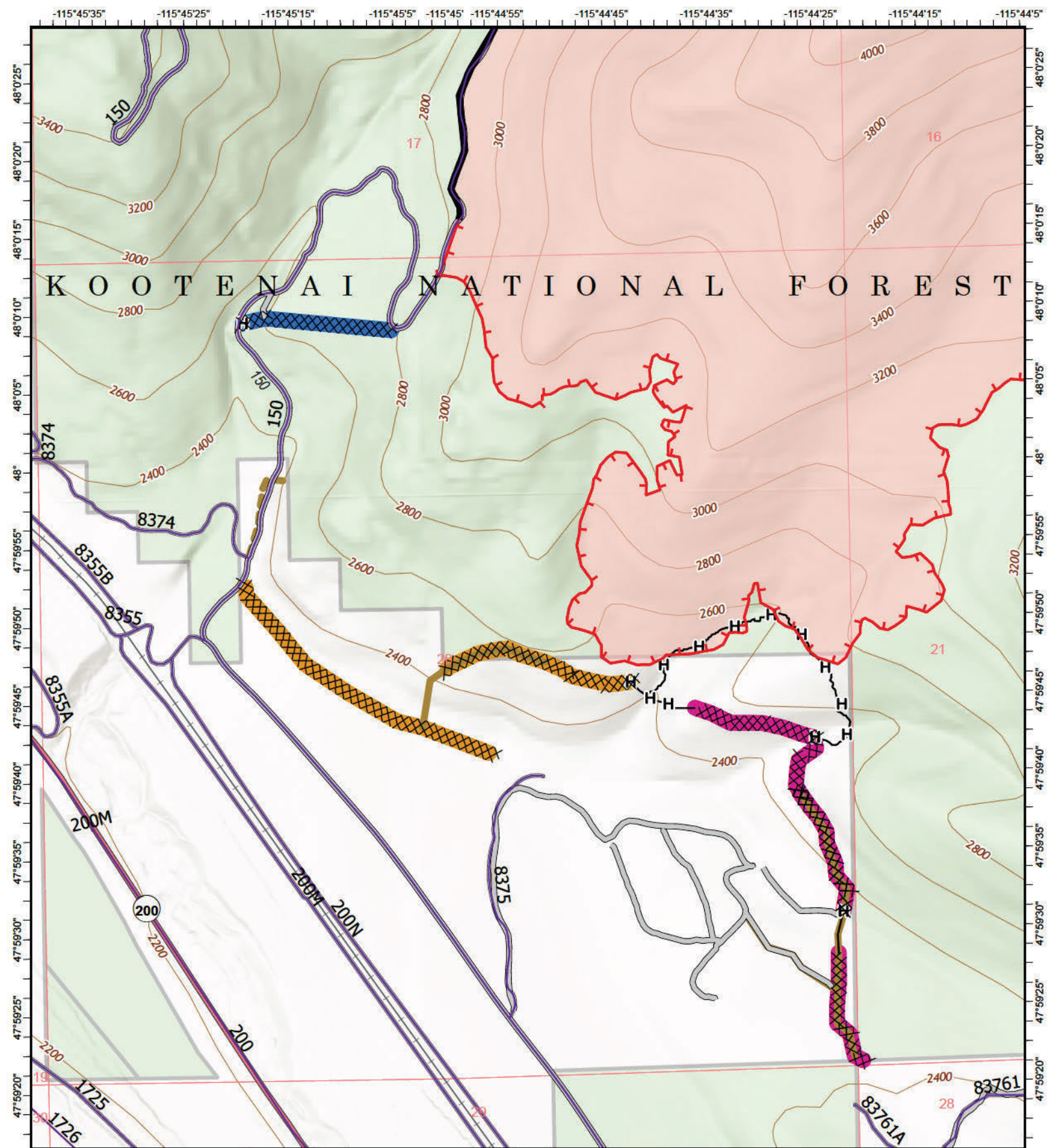
Map: Govt 2126 DL
 Fire perimeter updated from
 on
 0 500 1000
 Feet



Register Type 3
 Incident Management Team

Register Type 3
 9/30/2022 0517
 North American 1983 Datum.
 Lat/Long Grid

Suppression Repair



Suppression Repair Seeding

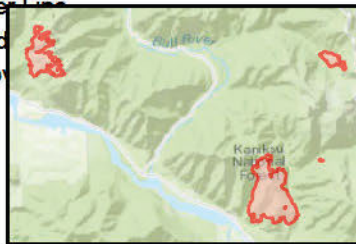
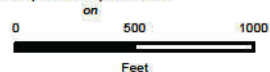
Pounds of Seed

- 10
- 25
- 50
- Wildfire Perimeter
- Existing Roads

- Completed Dozer Line
- Completed Hand
- Access or Impro
- Repair Line
- Road Repair

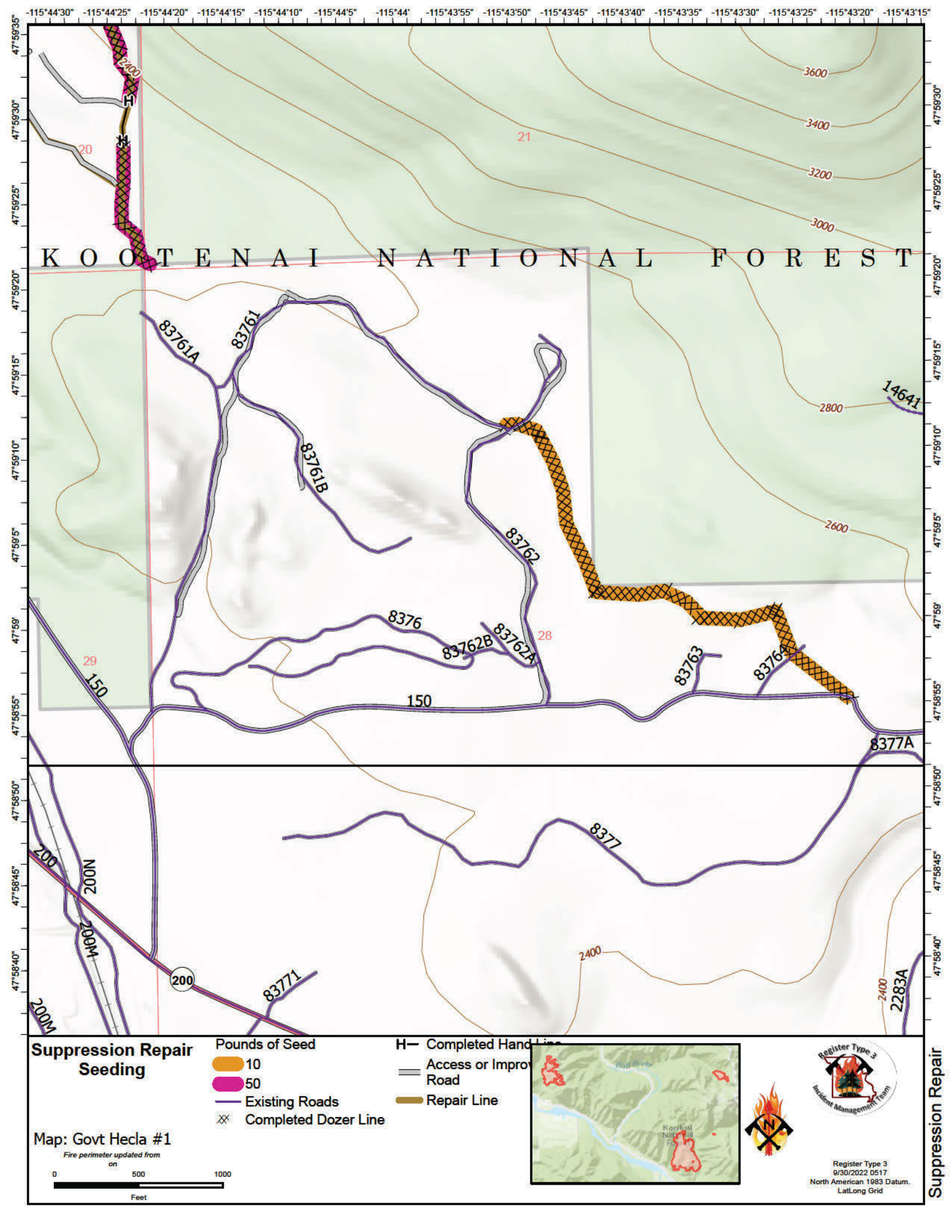
Map: Govt Larry 150

Fire perimeter updated from



Register Type 3
9/30/2022 0517
North American 1983 Datum.
Lat/Long Grid

Suppression Repair



K O O T E N A I N A T I O N A L F O R E S T

Suppression Repair Seeding

Pounds of Seed

10

50

Existing Roads

Completed Dozer Line

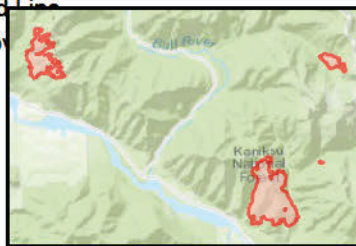

Completed Hand Line

Access or Improved Road

Repair Line

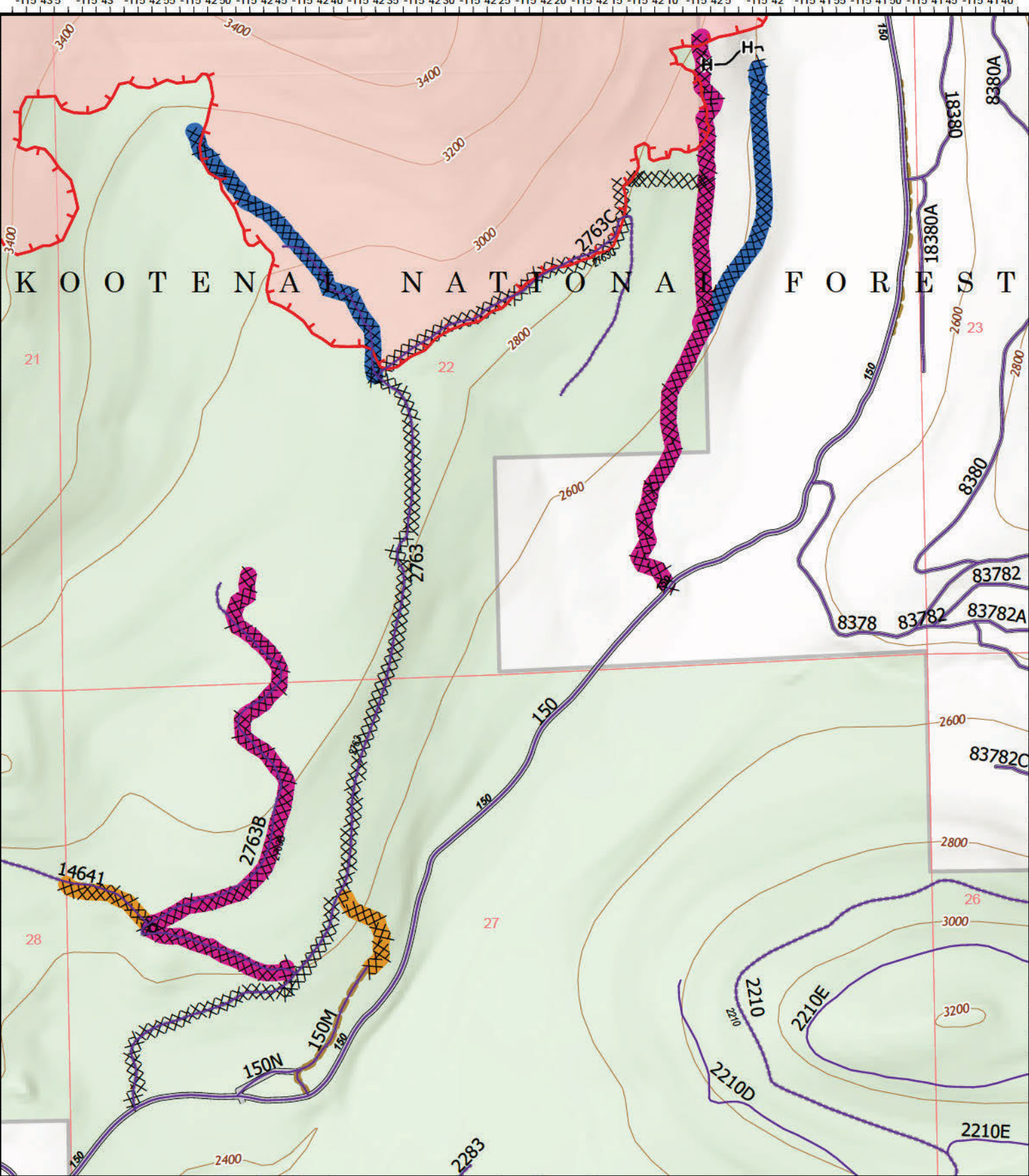
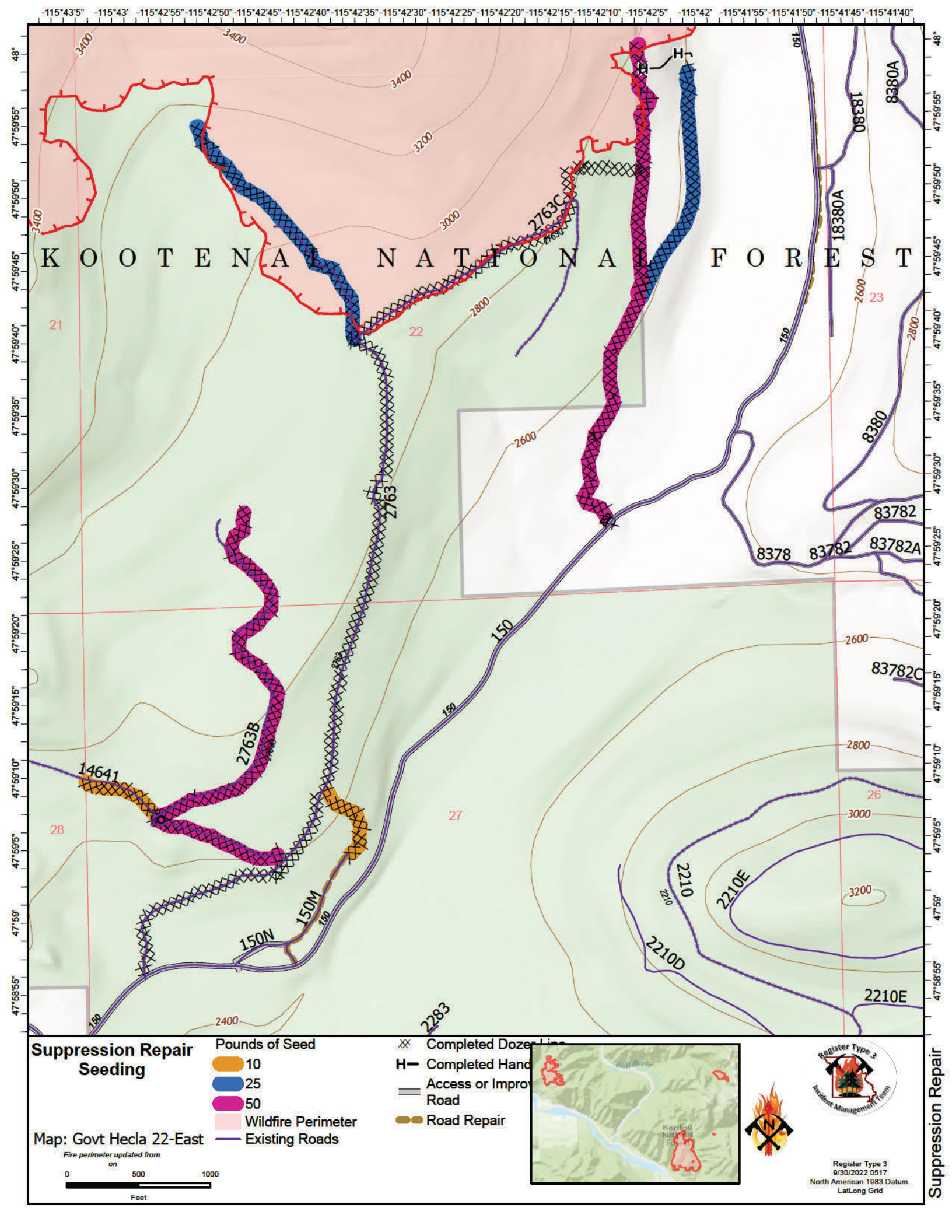
Map: Govt Hecla #1

Fire perimeter updated from on



Register Type 3
9/30/2022 0517
North American 1983 Datum.
Lat/Long Grid

Suppression Repair



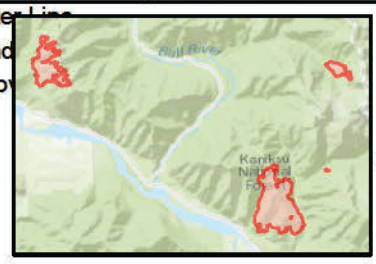
Suppression Repair Seeding

Map: Govt Hecla 22-East
 Fire perimeter updated from _____ on _____

0 500 1000
 Feet

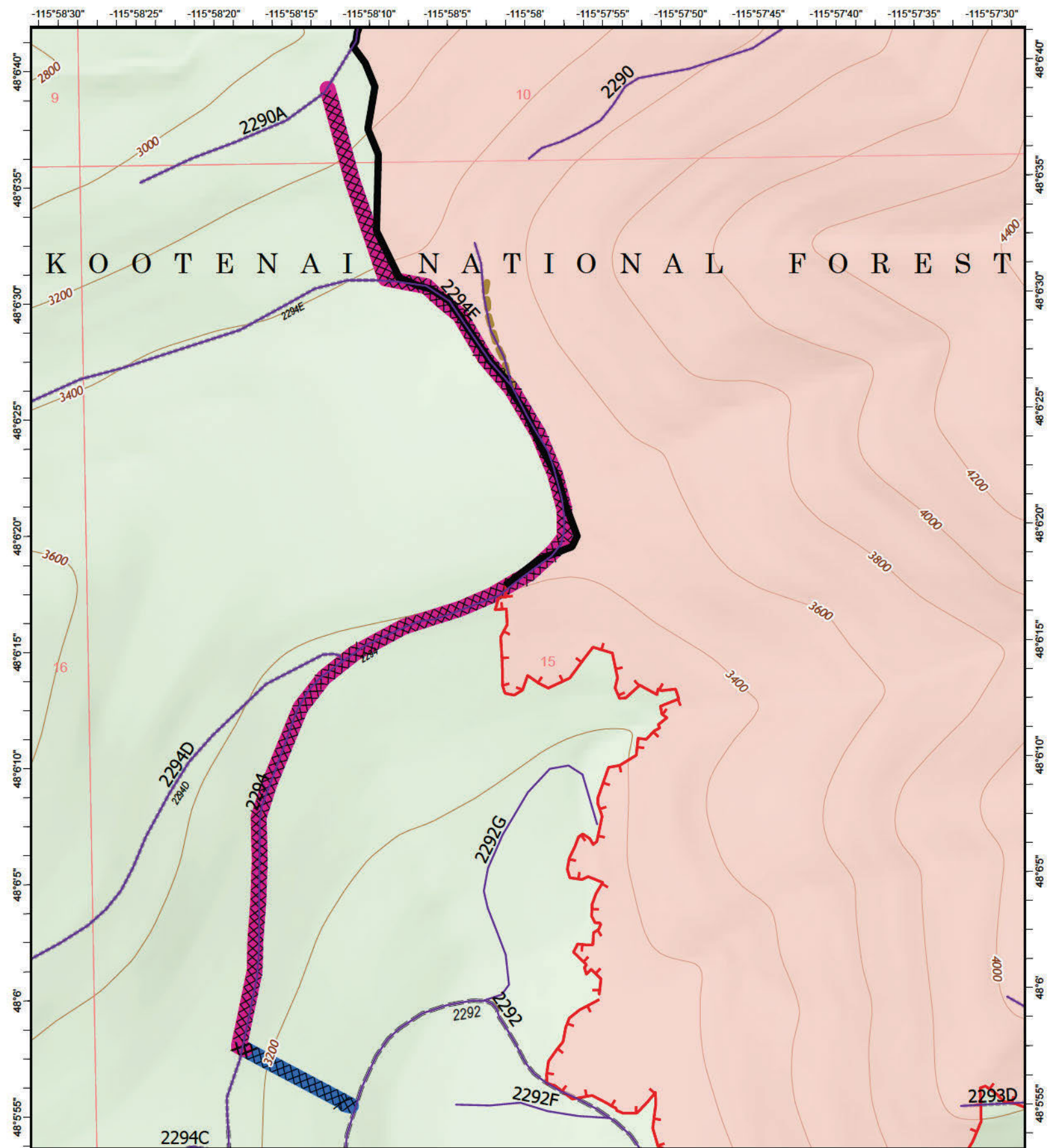
- Pounds of Seed**
- 10
 - 25
 - 50
 - Wildfire Perimeter
 - Existing Roads

- Completed Dozer Line
- Completed Hand
- Access or Impro
- Road
- Road Repair



Register Type 3
 9/30/2022 0517
 North American 1983 Datum.
 Lat/Long Grid

Suppression Repair

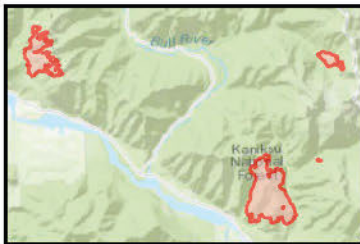


Suppression Repair Seeding

-  25 Pounds of Seed
-  50 Pounds of Seed
-  Wildfire Perimeter
-  Existing Roads
-  Completed Dozer Line
-  Road Repair

Map: Billiard 2294 and E
 Fire perimeter updated from on

0 500 Feet




Register Type 3
 Incident Management Team



Register Type 3
 9/30/2022 0517
 North American 1983 Datum.
 Lat/Long Grid

Suppression Repair