



















IAP
Clover
 MT-BDF-006132
 7/23/2022
 43 acres at 07/24/2022 2100
 from GPS

-  Dip Site
-  Drop Point
-  Hot Spot - Spot Fire
-  Mobile Weather Unit
-  Internet Access
-  Completed Burnout
-  Completed Hand Line
-  Completed Mixed Construction Line
-  Planned Burnout
-  Planned Hand Line
-  Planned Mixed Construction Line
-  Uncontained
-  Dirt (Not Paved)
-  State Route Not Paved
-  Gravel Road
-  Dirt Road
-  Unimproved Road
-  Forest Service Roads Closed



0 0.5 1
 Scale: 1:45,000



7/25/2022 0545
 North American 1983 Datum, Lat,Long Grid

