
















**Operations**  
 Deep Creek  
 MT-HLF-005115  
 37 acres





09/05/2022

  
 Fire perimeter updated  
 from  
 GPS on 9/4/2022 1600hrs

-  Closure Area
-  Helispot
-  Sling Site
-  Hot Spot - Spot Fire
-  Access or Improved Road

-  Contained
-  Uncontained
-  Wildfire Daily Fire Perimeter
-  Montana Structures
-  Dirt Road

-  Unimproved Road
-  Forest Service Roads Closed
-  Trail
-  Administrative FS Boundary
-  USFS Roadless Areas

-  Forest Service Land
-  Dirt (Not Paved)
-  State Public Lands
-  Bureau of Land Management Lands

