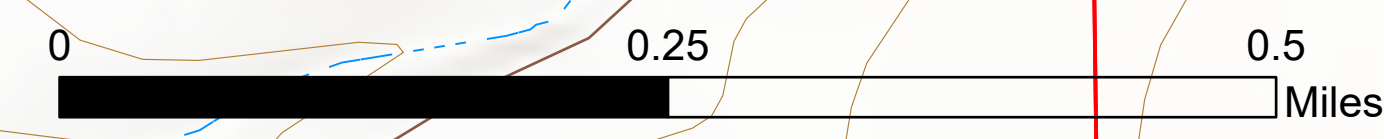


Briefing Map

Deep Draw
MT-CRA-220469
20220815 Day

1,036 acres at 20220814 @ 1700 Hrs



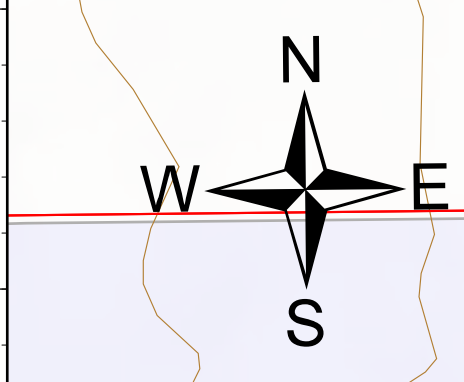
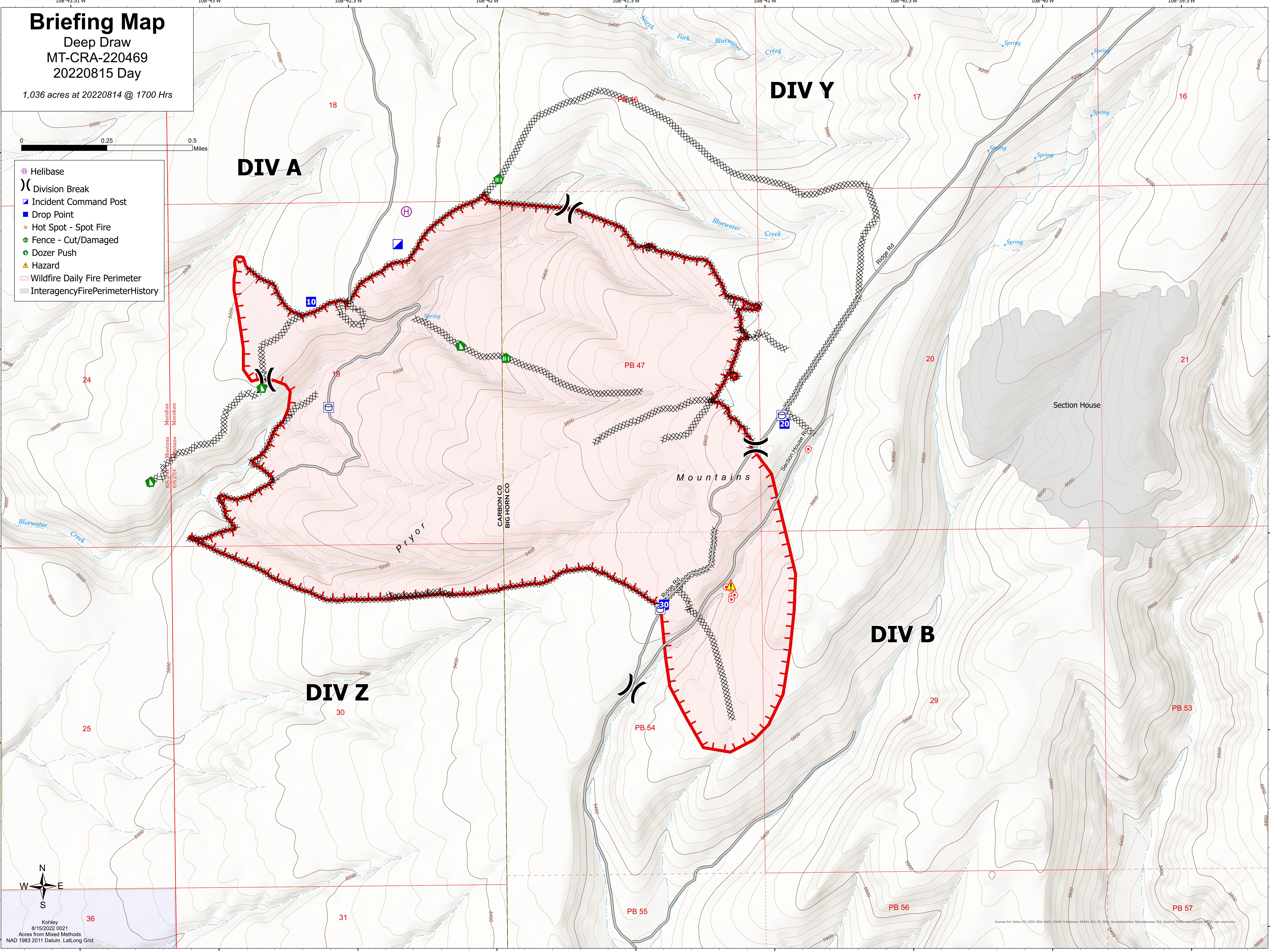
- ⊕ Helibase
- ⌋ Division Break
- ▣ Incident Command Post
- Drop Point
- Hot Spot - Spot Fire
- ⬆ Fence - Cut/Damaged
- ⬆ Dozer Push
- ▲ Hazard
- ▭ Wildfire Daily Fire Perimeter
- ▭ Interagency Fire Perimeter History

DIV A

DIV Y

DIV B

DIV Z



Kohley
8/15/2022 0021
Acres from Mixed Methods
NAD 1983 2011 Datum, Lat/Long Grid

Sources: Esri, Airbus DS, USGS, NGA, NASA, CGIAR, N Robinson, NCEAS, NLS, OS, NAD, Geodatenzentrum, Rijkswaterstaat, OSA, Geoland, FEMA, Intermap and the GIS user community