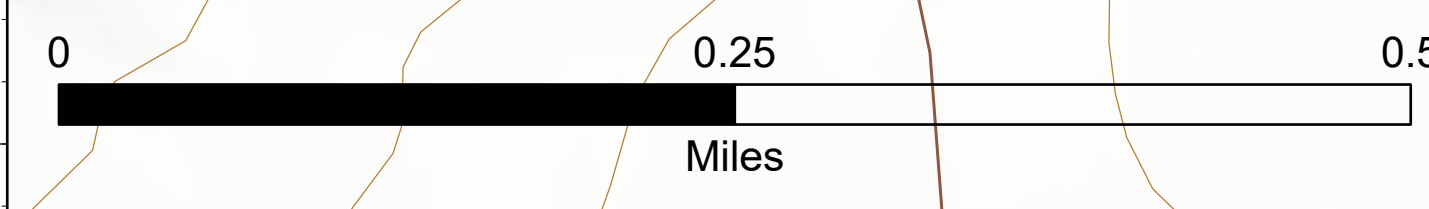



Briefing Map

Deep Draw
MT-CRA-220469
20220816 Day

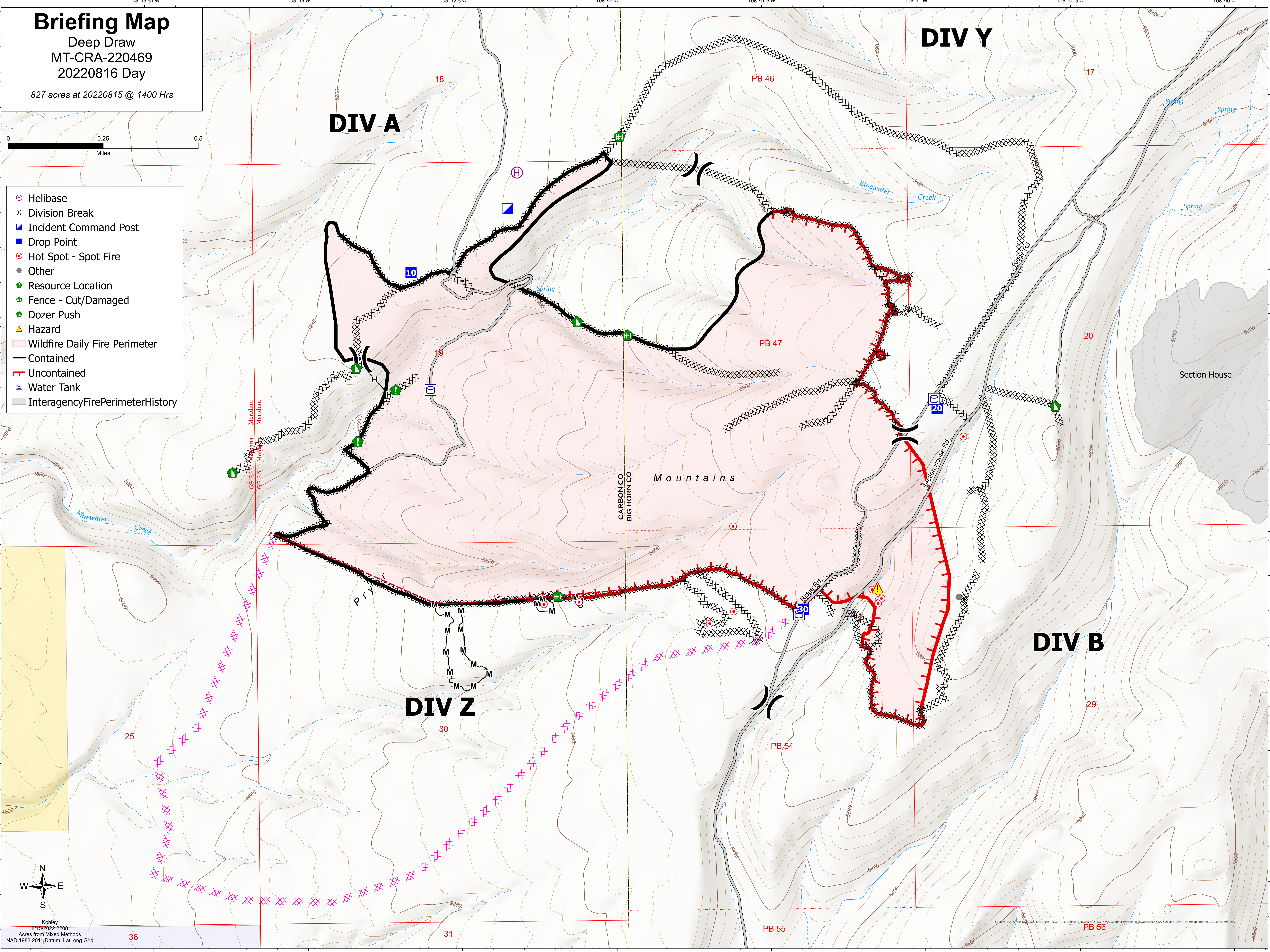
827 acres at 20220815 @ 1400 Hrs



- ⊕ Helibase
- ⊗ Division Break
- ▣ Incident Command Post
- Drop Point
- ⊙ Hot Spot - Spot Fire
- Other
- 📍 Resource Location
- 🚧 Fence - Cut/Damaged
- 🚧 Dozer Push
- ⚠ Hazard
- 🔴 Wildfire Daily Fire Perimeter
- ⬜ Contained
- 🔴 Uncontained
- 🚰 Water Tank
- 📜 InteragencyFirePerimeterHistory



Kohley
8/15/2022 2208
Acres from Mixed Methods
NAD 1983 2011 Datum, LatLong Grid



DIV A

DIV Y

DIV B

DIV Z

Mountains

Section House

CARBON CO
BIG HORN CO

