





**Eneas Peak Infrared Map**  
**ID-IPF-000385**  
Infrared Map: 08/17/2022  
Imagery Date: 08/16/2022  
Imagery Time: 2235 MDT  
Interpreted Total Acres: 67  
IRIN: Pete Martinez

0 0.375 0.75 Miles



-  Isolated Heat
-  Intense Heat
-  Scattered Heat
-  Heat Perimeter

NAD\_1983\_UTM\_Zone\_11N

Sources: Esri, HERE, Garmin, Intermap, increment P Corp.,