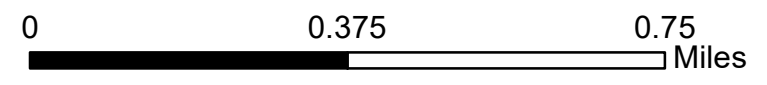






**Eneas Peak Infrared Map
ID-IPF-000385**

Infrared Map: 08/18/2022
Imagery Date: 08/17/2022
Imagery Time: 2155 MDT
Interpreted Total Acres: 150
IRIN: Pete Martinez



-  Isolated Heat
-  Intense Heat
-  Scattered Heat
-  Heat Perimeter

NAD_1983_UTM_Zone_11N

Sources: Esri, HERE, Garmin, Intermap, increment P Corp.,